



47° RALLY 1000 MIGLIA
CAMPIONATO ITALIANO ASSOLUTO RALLY SPARCO
 12/14 settembre 2024

SET.	CO PS	LOCALITA'	D I S T A N Z E K M			TEMPO IMPOSTO	MEDIA SETTORE	ORA 1a VETTURA	SET.
			PS	TRASF.	TOT.				

Giorno 1 venerdì 13 settembre

Puegnago sul Garda	Prove Libere	7:30
Puegnago sul Garda		9:30

QS Puegnago sul Garda						9:56	
Puegnago sul Garda (Qualifiche)	2,00				0:04'	10:00	
PF Centro Fiera - Riordino IN		26,27	28,27		0:40'	42,41	10:40

Puegnago sul Garda	Shakedown	11:00
Puegnago sul Garda		13:30

1	0	Centro Fiera - Partenza					15:36	Sezione 1
		ZR	Centro Fiera - Rifornamento	0,00	0,00			
	1	Km alla prossima ZR	(11,64)	(67,94)	(79,58)			
	1	Cesane	46,52	46,52	1:10'	39,87	16:46	
2	PS 1	Valle Sabbia Dall'Era Valerio	2,54			0:04'	16:50	
	2	Vestone	6,69	9,23	0:25'	22,15	17:15	
3	PS 2	Treviso Bresciano	9,10			0:04'	17:19	
	2A	Idro - Riordino IN	2,95	12,05	0:25'	28,92	17:44	
4		Riordino 1 - Idro				1:30'		
5	2B	Idro - Riordino OUT					19:14	
	2C	Idro - R.S.Z. IN	0,63	0,63	0:04'	9,45	19:18	
6	RSZ	Remote Service Zone	(11,64)	(56,79)	(68,43)	0:15'		
	2D	Idro - R.S.Z. OUT					19:33	
7	ZR	Merlaro - Rifornamento		11,15	11,15			
	2	Km alla prossima ZR	(19,30)	(53,95)	(73,25)			
	3	Nozza	13,12	13,12	0:40'	19,68	20:13	
8	PS 3	Pertiche	19,30			0:04'	20:17	
	3A	Centro Fiera - Riordino IN	51,98	71,28	1:32'	46,49	21:49	
9		Riordino 2 - Centro Fiera				9:41'		

versione C - 4 settembre 2024	TOTALE	30,94	121,89	152,83	Alba 6:55 - Tramonto 19:33
-------------------------------	---------------	--------------	---------------	---------------	----------------------------

	Ora 1ªVettura	n° PS	Km PS	Km Tras.	Km TOT	% PS
ven	15:36 - 21:49	3	30,94	121,89	152,83	20,2%
sab	7:30 - 19:30	8	84,56	284,15	368,71	22,9%
TOT		11	115,50	406,04	521,54	22,15%

Giorno 1 - venerdì 13 settembre 2024

Rally
Campionato Italiano

sparco

47° RALLY > 1000 MIGLIA >





47° RALLY 1000 MIGLIA
CAMPIONATO ITALIANO ASSOLUTO RALLY SPARCO
 12/14 settembre 2024

SET.	CO PS	LOCALITA'	PS	DISTANZE KM TRASF.	KM TOT.	TEMPO IMPOSTO	MEDIA SETTORE	ORA 1a VETTURA	SEZ.
Giorno 2									sabato 14 settembre
10	3B	Centro Fiera - Riordino OUT / Assistenza IN						7:30	Sezione 3
	A	Assistenza - Centro Fiera	(19,30)	(65,10)	(84,40)	0:30'			
11	3C	Centro Fiera - Assistenza OUT						8:00	
	ZR	Centro Fiera - Rifornamento		0,00	0,00				
12	3	Km alla prossima ZR	(37,18)	(107,06)	(144,24)				
	4	Vestone		51,68	51,68	1:07'	46,28	9:07	
13	PS 4	Treviso Bresciano	9,10			0:04'		9:11	
	5	Sabbio Chiese		18,03	27,13	0:40'	40,70	9:51	
14	PS 5	Mastranico	6,93			0:04'		9:55	
	6	Bione		10,74	17,67	0:27'	39,27	10:22	
15	PS 6	Bione	4,20			0:04'		10:26	
	7	Marmentino		20,11	24,31	0:38'	38,38	11:04	
16	PS 7	Marmentino	16,95			0:04'		11:08	
	ZR	Merlaro - Rifornamento		6,50	23,45				
17	4	Km alla prossima ZR	(0,00)	(47,47)	(47,47)				
	7A	Centro Fiera - Riordino IN		53,97	70,92	1:32'	46,25	12:40	
16	Riordino 3 - Centro Fiera					0:40'			Sezione 4
17	7B	Centro Fiera - Riordino OUT / Assistenza IN						13:20	
	B	Assistenza - Centro Fiera	(37,18)	(154,53)	(191,71)	0:30'			
18	7C	Centro Fiera - Assistenza OUT						13:50	
	ZR	Centro Fiera - Rifornamento		0,00	0,00				
19	5	Km alla prossima ZR	(28,08)	(81,40)	(109,48)				
	8	Sabbio Chiese		44,05	44,05	1:00'	44,05	14:50	
20	PS 8	Mastranico	6,93			0:04'		14:54	
	9	Bione		10,74	17,67	0:27'	39,27	15:21	
21	PS 9	Bione	4,20			0:04'		15:25	
	10	Marmentino		20,11	24,31	0:38'	38,38	16:03	
22	PS 10	Marmentino	16,95			0:04'		16:07	
	ZR	Merlaro - Rifornamento		6,50	23,45				
23	6	Km all' Arrivo	(19,30)	(48,22)	(67,52)				
	11	Nozza		8,47	25,42	0:40'	38,13	16:47	
24	PS 11	Pertiche	19,30			0:04'		16:51	
	11A	Brescia - Via Castello - Riordino IN		41,48	60,78	1:39'	36,84	18:30	
23	Riordino 4 - Castello di Brescia					0:10'			Sezione 5
24	11B	Brescia - Via Castello - Riordino OUT						18:40	
	11C	Brescia - Piazzale Arnaldo		1,34	1,34	0:06'	13,40	18:46	
	Neutralizzazione - Brescia - Piazzale Arnaldo								
25	11D	Brescia - Piazzale Arnaldo						(19:15)	
	11E	Brescia - Parco Chiuso - Museo Mille Miglia		3,43	3,43	0:15'	13,72	(19:30)	

versione C - 4 settembre 2024	TOTALE	84,56	284,15	368,71	Alba 6:56 - Tramonto 19:31
-------------------------------	---------------	--------------	---------------	---------------	----------------------------

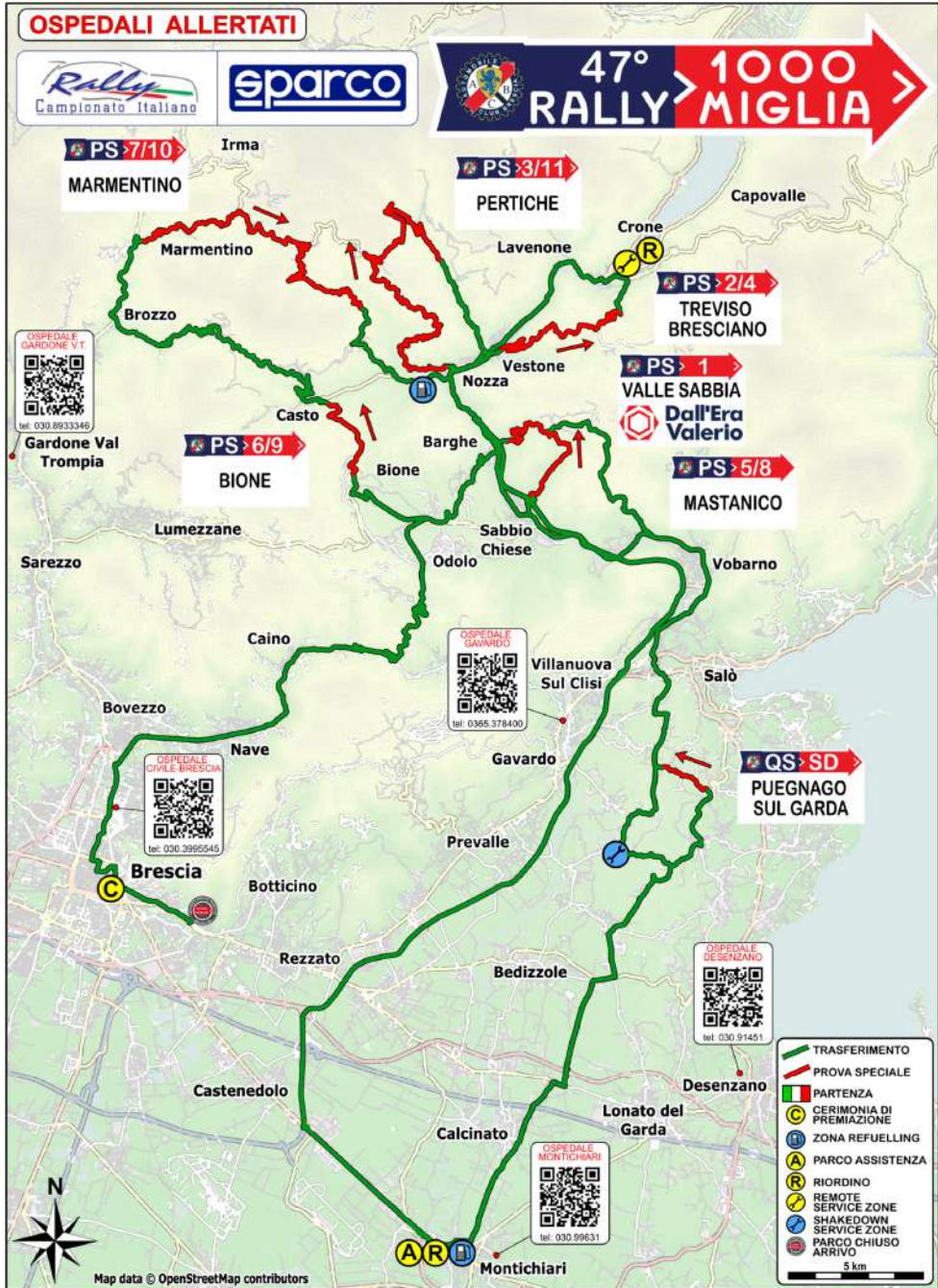
	Ora 1ªVettura	n° PS	Km PS	Km Tras.	Km TOT	% PS
ven	15:36 - 21:49	3	30,94	121,89	152,83	20,2%
sab	7:30 - 19:30	8	84,56	284,15	368,71	22,9%
TOT		11	115,50	406,04	521,54	22,15%

Giorno 2 - sabato 14 settembre 2024



Map data © OpenStreetMap contributors

OSPEDALI ALLERTATI



PROCEDURA DI SICUREZZA IN CASO DI INCIDENTE

Quando un equipaggio vede esposto il cartello rosso SOS, o vede una vettura che ha subito un grave incidente al punto che l'equipaggio coinvolto è purtroppo ancora all'interno della vettura e quindi non in grado di mostrare il cartello rosso SOS, è **OBBLIGATO TASSATIVAMENTE** a fermarsi e prestare assistenza all'equipaggio che necessita di aiuto.

Tutte le vetture che seguono devono fermarsi e in particolare la seconda vettura arrivata sul luogo dell'incidente **DEVE** comunicare alla postazione radio immediatamente successiva:

1. numero di gara della vettura coinvolta nell'incidente
2. se e quanti membri dell'equipaggio o degli spettatori sono feriti
3. se un membro dell'equipaggio o uno spettatore è immobilizzato dalla vettura coinvolta nell'incidente
4. luogo dell'incidente, riferendosi ai dati chilometrici del radar
5. tutte le informazioni vitali per impostare i soccorsi

Ricordando che tutte le vetture che seguono devono fermarsi se il cartello rosso SOS è mostrato, devono inoltre posizionare il triangolo rosso almeno 50 mt prima di dove è parcheggiata la propria vettura, anche se questa non occupa la sede stradale.

PROCEDURA IN CASO RITIRO o ABBANDONO

Gli equipaggi che si ritirano devono segnalarlo alla Direzione di Gara nel più breve tempo possibile.

Tranne il caso di forza maggiore, gli equipaggi che non hanno segnalato il loro ritiro sono passibili di ammenda su decisione dei Commissari Sportivi.

Numero di telefono in caso di ritiro: +39 388 2474123

OSPEDALI ALLERTATI

OSPEDALE di Brescia	030-3995545
OSPEDALE di Montichiari	030-99631
OSPEDALE di Desenzano	030-91451
OSPEDALE di Gavardo	0365-378400
OSPEDALE di Gardone V.T.	030-78933346

ANTI-TAGLIO

Sul percorso saranno posizionati segnalimiti anti-taglio in cemento.

Verranno posizionati al di fuori della carreggiata in corrispondenza dei segni tracciati sulla sede stradale, già presenti durante le ricognizioni del percorso.

La loro presenza sarà indicata da un pallino di colore GIALLO disegnato sulla sede stradale.

Si invitano i concorrenti a rispettare tale segnaletica e a non asportarla.



Prove Libere / Shakedown / Qualifying Stage - 0 antitaglio

P.S. 1 "Valle Sabbia - Dall'Era Valerio" - 0 antitaglio

P.S. 2/4 "Treviso Bresciano" - 0 antitaglio

P.S. 3/11 "Pertiche" - 0 antitaglio

P.S. 5/8 "Mastanico" - 0 antitaglio








































P.S. 6/9 "Bione" - 8 antitaglio

- km 3,19 a sx (triplo)
- km 3,31 a sx (triplo)
- km 3,44 a sx (doppio)

P.S. 7/10 "Marmentino" - 10 antitaglio

- km 8,29 a dx (triplo)
- km 8,84 a dx (triplo)
- km 12,86 a sx (doppio)
- km 14,18 a dx (doppio)

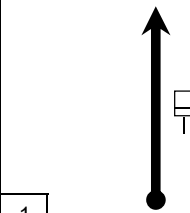
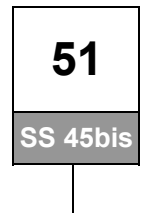
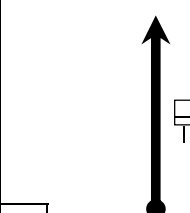
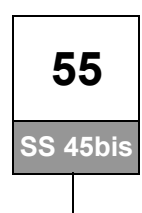
Segnaletica del Rally – Rally signs

Senso di marcia Direction	Tipo di controllo Control type	ZONA DI CONTROLLO o PARCO o PUNTO DI EMERGENZA CONTROL ZONE or PARK or SAFETY POINT	Senso di marcia Direction
→	CONTROLLO DI PASSAGGIO PASSAGE CONTROL	 25 m min  25 m 	→
→	CONTROLLO ORARIO TIME CONTROL	 25 m min  25 m 	→
→	CONTROLLO ORARIO e PARTENZA P.S. TIME CONTROL and S.S. START	 25 m min  50 m 200 m  25 m 	→
→	COLLEGAMENTO RADIO RADIO COMMUNICATION	 100 m 	→
→	AMBULANZA AMBULANCE	 100 m 	→
→	CHICANE lato strada ingresso chicane street side entrance chicane	 50 m  50 m  50 m 	→
→	FINE P.S. S.S. END	 100 m  200 m min  25 m  Arrivo lanciato senza fermata Flying finish non-stop Fermata-registrazione del tempo Stop-marking of time	→
→	RIORDINAMENTO REGROUPING PARK	 25 m  5 m 	→
→	PARCO CHIUSO PARK FERME	 5 m  25 m 	→
→	ASSISTENZA SERVICE	 5 m  5 m 	→
→	AREA MEDIA MEDIA ZONES	 	→
→	AREA ASSISTENZA SERVICE ZONES	 	→
→	PUNZONATURA PNEUMATICI TYRE MARKING	 	→
→	RIFORNIMENTO REFUELLING	 	→

INDICE

SETTORE	DA PAGINA	A PAGINA	P. S .
A	3	7	<i>Parco Assist. --> Parco Assist. (FP-QS-SD)</i>
B	8		<i>Parco Assistenza (FP-QS-SD)</i>
C	9	10	<i>Parco Assist. (FP-QS-SD) --> Puegnago sul G.</i>
D	11	12	<i>Puegnago sul G. --> Parco Assist. (FP-QS-SD)</i>
QS	13	19	<i>QS Puegnago sul G. --> Centro Fiera</i>
PF	20		<i>Parco Chiuso --> Centro Fiera</i>
1	22	29	<i>Partenza --> Cesane</i>
2	30	32	<i>P.S. 1 - "Valle Sabbia - Dall'Era Valerio"</i>
3	33	35	<i>P.S. 2 - "Treviso Bresciano"</i>
4	36		<i>Riordino 1 - Idro</i>
5	37		<i>Riordino --> R.S.Z.</i>
6	38		<i>R.S.Z.</i>
7	39	42	<i>R.S.Z. --> Nozza</i>
8	43	48	<i>P.S. 3 - "Pertiche"</i>
9	49		<i>Riordino 2 - Centro Fiera</i>
10	50		<i>Parco Assistenza A</i>
11	51	60	<i>Assistenza --> Vestone</i>
12	61	65	<i>P.S. 4 - "Treviso Bresciano"</i>
13	66	69	<i>P.S. 5 - "Mastanico"</i>
14	70	73	<i>P.S. 6 - "Bione"</i>
15	74	81	<i>P.S. 7 - "Marmentino"</i>
16	82		<i>Riordino 3 - Centro Fiera</i>
17	83		<i>Parco Assistenza B</i>
18	84	91	<i>Assistenza --> Sabbio Chiese</i>
19	92	95	<i>P.S. 8 - "Mastanico"</i>
20	96	99	<i>P.S. 9 - "Bione"</i>
21	100	105	<i>P.S. 10 - "Marmentino"</i>
22	106	115	<i>P.S. 11 - "Pertiche"</i>
23	116		<i>Riordino 4 - Castello di Brescia</i>
24	117		<i>Via Castello --> Piazzale Arnaldo</i>
	118		<i>Neutralizzazione - Piazzale Arnaldo</i>
25	119	121	<i>Piazzale Arnaldo --> Parco Chiuso</i>
	122	123	<i>Parco Chiuso --> Officina Verifiche</i>
Alternativo	124	126	<i>P.S. 1 - "Valle Sabbia - Dall'Era Valerio"</i>
Alternativo	127	128	<i>P.S. 2 - "Treviso Bresciano"</i>
Alternativo	129		<i>P.S. 3 - "Pertiche"</i>
Alternativo	130		<i>P.S. 4 - "Treviso Bresciano"</i>
Alternativo	131	132	<i>P.S. 5/8 - "Mastanico"</i>
Alternativo	133	134	<i>P.S. 6/9 - "Bione"</i>
Alternativo	135	136	<i>P.S. 7 - "Marmentino"</i>
Alternativo	137	138	<i>P.S. 10 - "Marmentino"</i>
Alternativo	139		<i>P.S. 11 - "Pertiche"</i>
Arroccamento	140	141	<i>P.S. 2/4 - "Treviso Bresciano"</i>
Arroccamento	142		<i>P.S. 3/11 - "Pertiche"</i>
Arroccamento	143	144	<i>P.S. 5/8 - "Mastanico"</i>
Arroccamento	145	146	<i>P.S. 6/9 - "Bione"</i>
Arroccamento	147		<i>P.S. 7/10 - "Marmentino"</i>

TARATURA TWINMASTER

DISTANZE		DIREZIONE	INFORMAZIONI	Dist. Tot. Regressiva
TOTALI	PARZIALI			
0,00	0,00			4,00
4,00	4,00			0,00

Questo Road Book è stato rilevato nel mese di luglio 2024. Eventuali modifiche sopravvenute nello stato delle strade non sono da addebitarsi ai redattori.



Twinmaster tarato sulla SP 45bis dal Km 51 al Km 55 con il seguente rilevamento:

Distanza: Km 4,000 - Rilevazione Km 4,000 - Scarto 0,000

Realizzato
da :



www.sblink.it -- info@sblink.it

SIMBOLOGIA - SYMBOLS

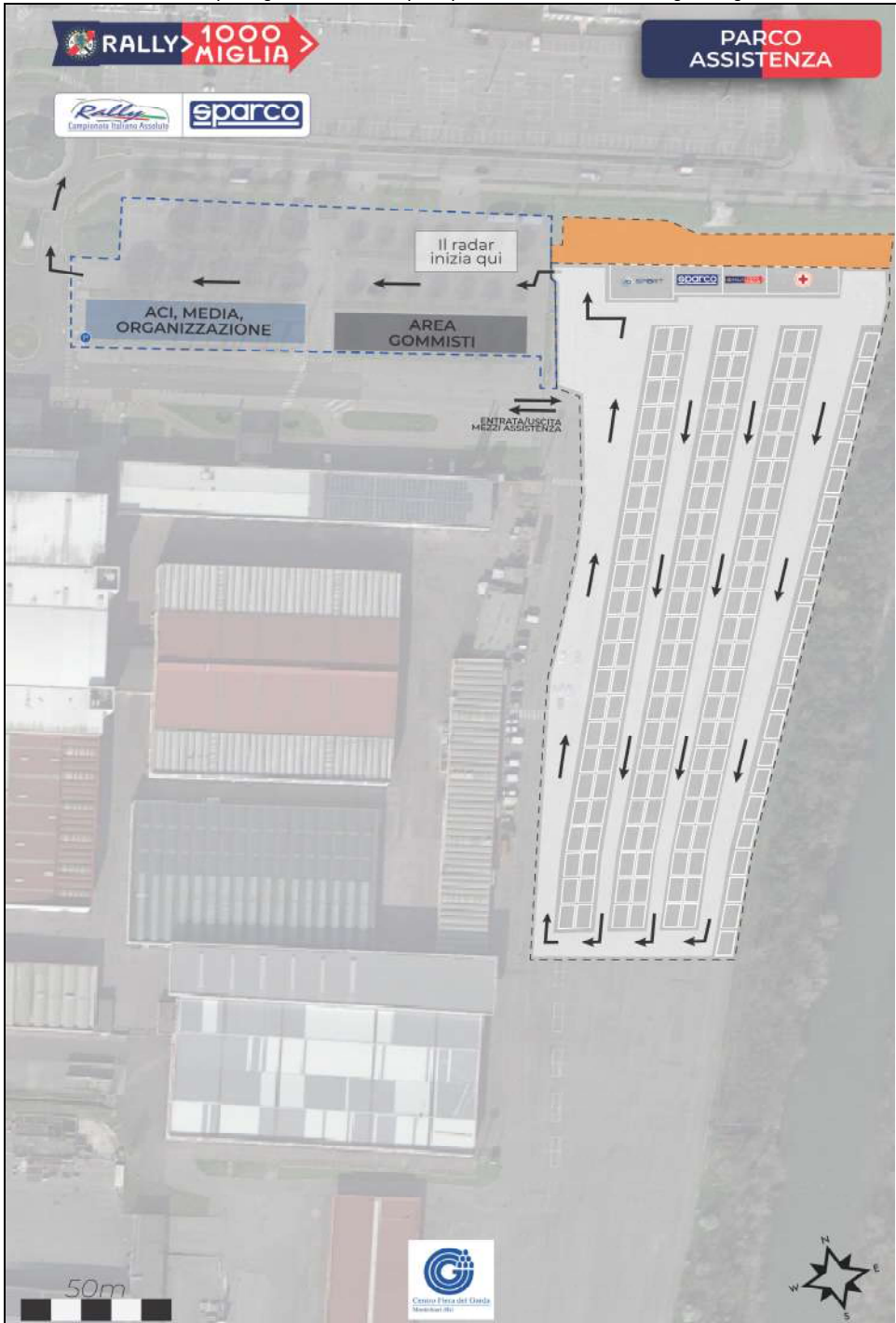
	Ubicazione controllo Location of control		Cartello di località Locality Panel
	Riferimenti Datum point		Girare pagina in fretta Turn quickly the page
	Sottopasso - Ponte Underbridge - Bridge		Attenzione-Molta attenzione Attention-Double attention
	Cancello - Galleria Gate - Tunnel		Salita - Discesa Climb - Descent
	Ferrovia Railway		Incrocio concorrenti Competitors crossing
	Dosso / Semaforo Bump / Traffic-lights		Chicane Chicane
	Casa - Fabbrica House - Industry		Controllo di passaggio Passage control
	Chiesa - Cappelletta Church - Chapel		Controllo Orario Time Control
	Cimitero Cemetery		Inizio prova speciale Start of special stage
	Cartelli Stradali Road Signs		Intermedio Intermediate point
	Indicazione da seguire Follow the direction		Fine prova speciale End of special stage
	Indicazione da non seguire Do not follow the direction		Controllo stop Stop, marking of time

6,59	1,95	9	5,53	GPS N 43° 19' 54" E 12° 28' 07"	35,69
				Sfondo Sterrato	
				Sfondo Asfaltato	
				Dist. Regressiva PS	
7,50	0,91	10	4,62		34,78
	0,25				
				pagina	x

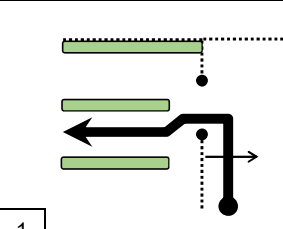
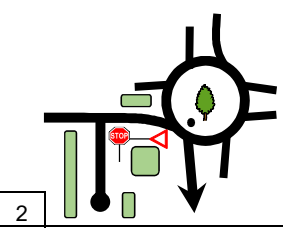
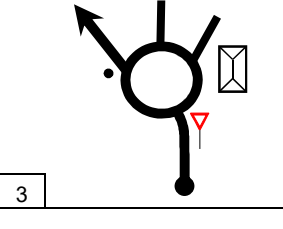
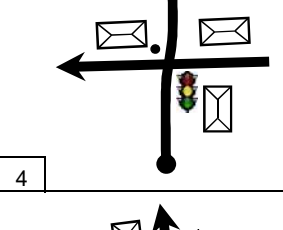

senza indicazioni proseguire sulla strada principale / without indication, go straight ahead



senza indicazioni proseguire sulla strada principale / without indication, go straight ahead

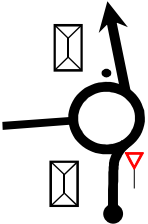
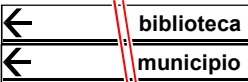

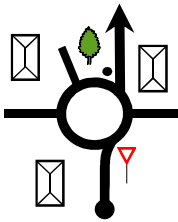






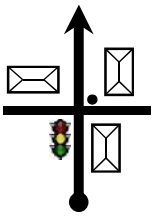




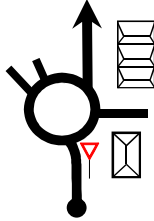
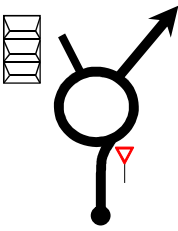


Settore Section	Da/From: Fiera di Montichiari - Parco Assistenza	Km 21,98
	A A/To: Muscoline - Parco Assistenza IN (FP-QS-SD)	

DISTANZE/DISTANCE TOT. PAR.	DIREZIONE / DIRECTION	INFORMAZIONI / INFORMATION	Dist. Regr. Km to Go
0,00 0,00		Uscita Parco Assistenza GPS N 45° 25' 10.8" - E 10° 22' 46.0"	21,98
0,16 0,16		• via Brescia	21,82
0,59 0,43		• CALCINATO → velodromo → farmacia comunale → poliambulatori →	21,39
1,79 1,20		• ← CALCINATO	20,19
5,51 3,72		CALCINATO	16,47
0,38	47° Rally 1000 Miglia - 13/14 settembre 2024		pagina 3

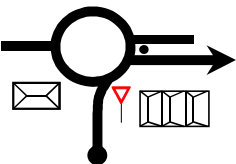
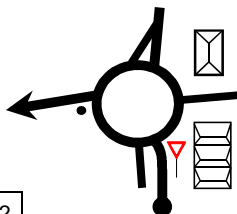
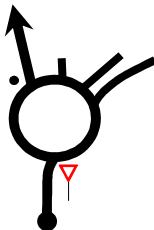
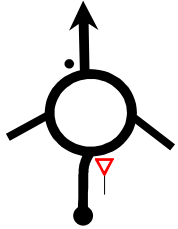
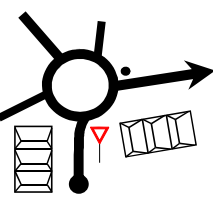
senza indicazioni proseguire sulla strada principale / without indication, go straight ahead

Settore Section	Da/From: Fiera di Montichiari - Parco Assistenza	Km 21,98
	A	

DISTANZE/DISTANCE TOT. PAR.		DIREZIONE / DIRECTION	INFORMAZIONI / INFORMATION	Dist. Repr. Km to Go
5,89	0,38		<ul style="list-style-type: none">  biblioteca  municipio 	16,09
6,27	0,38		<ul style="list-style-type: none">  autostrada   LONATO   tutte le direzioni  	15,71
6,57	0,30		<ul style="list-style-type: none">  LONATO  tutte le direzioni  autostrada  	15,41
7,04	0,47			14,94
7,37	0,33			14,61
1,11				

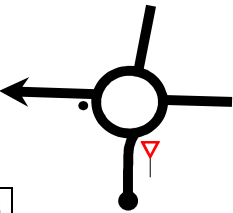
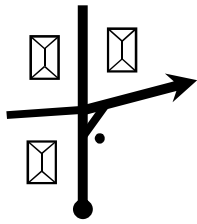

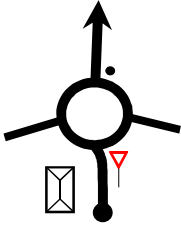

senza indicazioni proseguire sulla strada principale / without indication, go straight ahead

Settore Section	Da/From: Fiera di Montichiari - Parco Assistenza	Km 21,98
	A A/To: Muscoline - Parco Assistenza IN (FP-QS-SD)	

DISTANZE/DISTANCE TOT. PAR.		DIREZIONE / DIRECTION	INFORMAZIONI / INFORMATION	Dist. Repr. Km to Go
8,48	1,11	11 	<ul style="list-style-type: none"> A4 VENEZIA LONATO 2 BEDIZZOLE 5 DESENZANO 7 VERONA 46 lago di Garda 	13,50
8,89	0,41	12 	<ul style="list-style-type: none"> A4 MI-VE BEDIZZOLE 5 DESENZANO 7 BRESCIA 18 VERONA 46 lago di Garda 	13,09
9,28	0,39	13 	<ul style="list-style-type: none"> A4 MILANO BRESCIA 22 BEDIZZOLE 6 	12,70
9,59	0,31	14 	<ul style="list-style-type: none"> BEDIZZOLE 4 	12,39
13,01	3,42	15 	<ul style="list-style-type: none"> PADENGHE CALVAGESE ARZAGA lago di Garda 	8,97
0,79		47° Rally 1000 Miglia - 13/14 settembre 2024		pagina 5

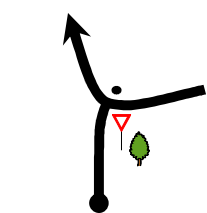
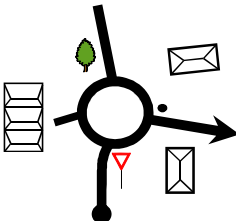
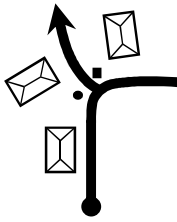
senza indicazioni proseguire sulla strada principale / without indication, go straight ahead

Settore Section	Da/From: Fiera di Montichiari - Parco Assistenza	Km 21,98
	A A/To: Muscoline - Parco Assistenza IN (FP-QS-SD)	

DISTANZE/DISTANCE TOT. PAR.		DIREZIONE / DIRECTION	INFORMAZIONI / INFORMATION	Dist. Repr. Km to Go
13,80	0,79		<ul style="list-style-type: none"> MUSCOLINE SOIANO d. L. CALVAGESE d.R. CARZAGO d.R. MARTES 	8,18
15,40	1,60		<p>(CARZAGO)</p> <ul style="list-style-type: none"> SOIANO D/L 5 → POLPENAZZE 5 → Sito Palafitticolo → 	6,58
15,65	0,25		<ul style="list-style-type: none"> POLPENAZZE 5 ↑ Sito Palafittico ↑ 	6,33
16,19	0,54		<ul style="list-style-type: none"> via Polpenazze 	5,79
17,23	1,04			4,75
2,12		47° Rally 1000 Miglia - 13/14 settembre 2024		pagina 6

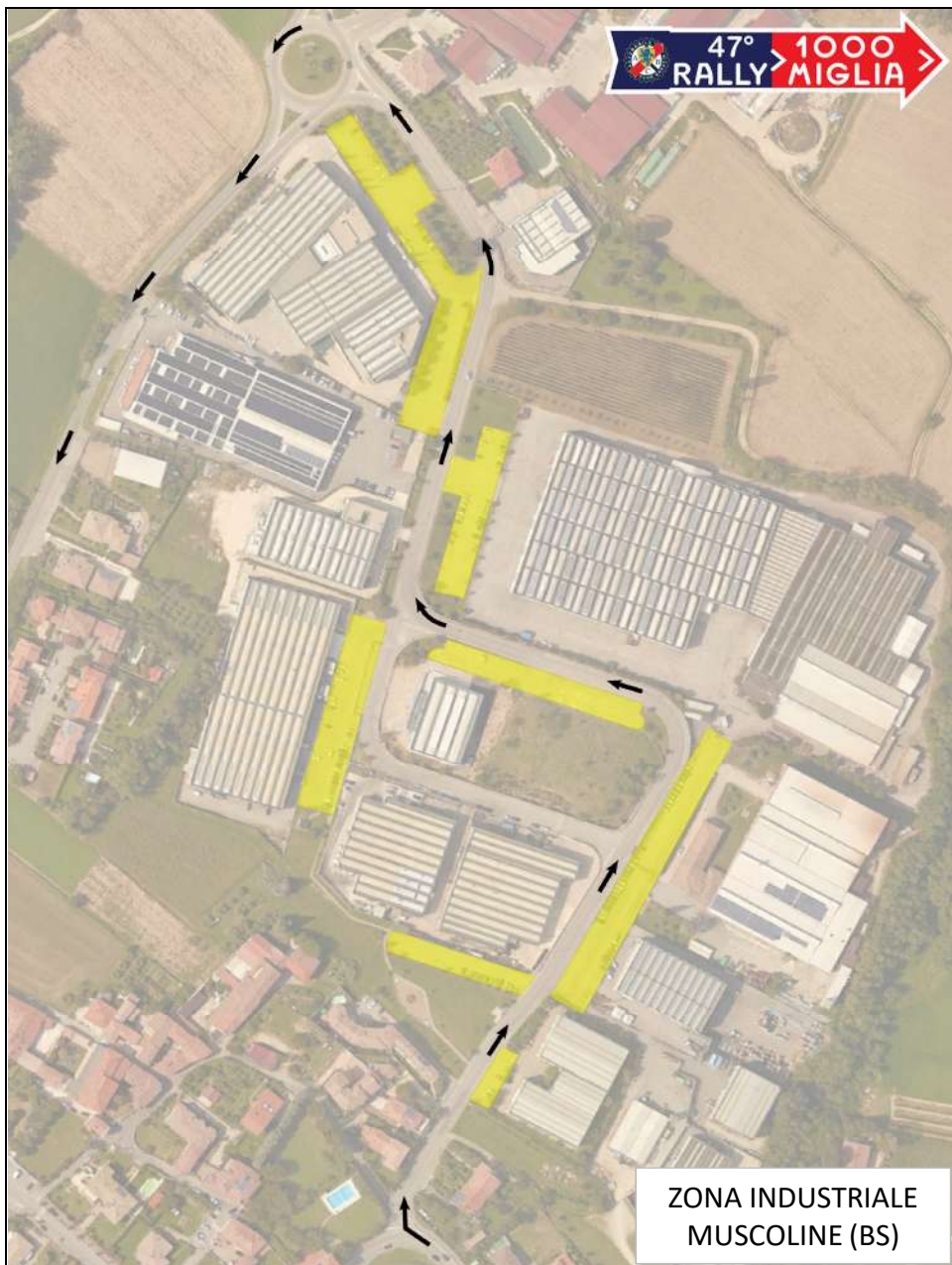
senza indicazioni proseguire sulla strada principale / without indication, go straight ahead

Settore Section	Da/From: Fiera di Montichiari - Parco Assistenza	Km 21,98
A	A/To: Muscoline - Parco Assistenza IN (FP-QS-SD)	

DISTANZE/DISTANCE TOT. PAR.	DIREZIONE / DIRECTION	INFORMAZIONI / INFORMATION	Dist. Regr. Km to Go
19,35 2,12		<ul style="list-style-type: none"> GAVARDO PREVALLE MUSCOLINE CALVAGESE d.R. <p>Svoltare a destra per andare direttamente a FP-QS-SD Proseguire da pagina 9 simbolo 3</p>	2,63
21,54 2,19		<p>(MUSCOLINE)</p> <ul style="list-style-type: none"> GAVARDO Strada dei Vini e dei Sapori 	0,44
21,98 0,44		<ul style="list-style-type: none"> Zona Artigianale Ind. → Zucchini S.p.a. → geopietra → via Zanardelli <p>inizio Area Assistenza</p>	0,00

senza indicazioni proseguire sulla strada principale / without indication, go straight ahead

Settore Section	Da/From: Muscoline - Parco Assistenza IN (FP-QS-SD)	Km 0,80
B	A/To: Muscoline - Parco Assistenza OUT (FP-QS-SD)	
Parco Assistenza (FP-QS-SD)		











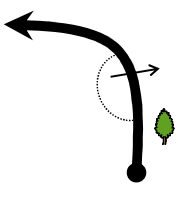



Settore Section	Da/From: Muscoline - Parco Assistenza OUT (FP-QS-SD)	Km 6,90
	C A/To: Puegnago sul Garda	

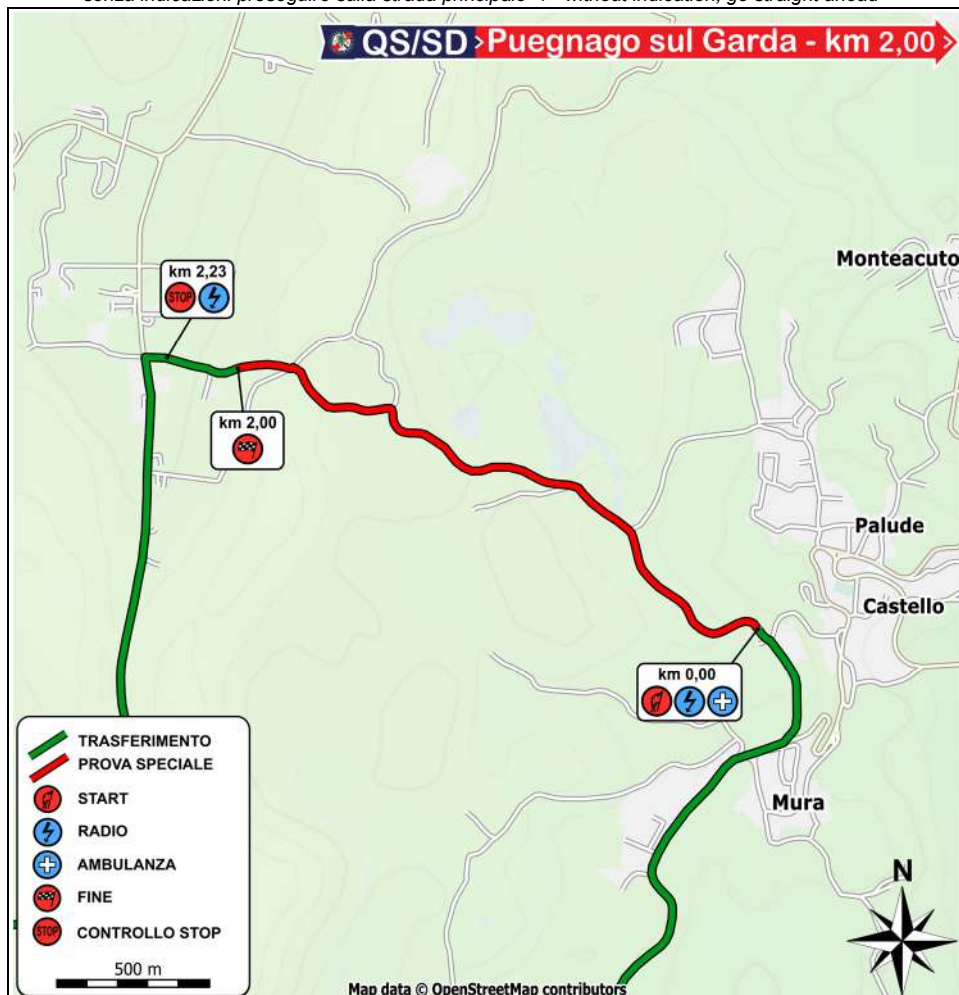
DISTANZE/DISTANCE TOT. PAR.		DIREZIONE / DIRECTION	INFORMAZIONI / INFORMATION	Dist. Repr. Km to Go
0,00	0,00	<p>1</p>	<ul style="list-style-type: none"> MUSCOLINE 4 POLPENAZZE 7 GAVARDO 9 SOIANO 9 MANERBA 11 <p>fine Area Assistenza</p>	6,90
0,59	0,59	<p>2</p>	<ul style="list-style-type: none"> PADENGHE MANERBA PUEGNAGO SOIANO d. L. POLPENAZZE <p>Strada dei Vini e dei Sapori</p>	6,31
2,82	2,23	<p>3</p>	<ul style="list-style-type: none"> PADENGHE MANERBA PUEGNAGO SOIANO d. L. POLPENAZZE <p>Sito Palafittico</p>	4,08
4,32	1,50	<p>4</p>	<p>(POLPENAZZE)</p> <ul style="list-style-type: none"> cerchia muraria → posta → 	2,58
4,55	0,23	<p>5</p>	<ul style="list-style-type: none"> ← PUEGNAGO 	2,35
1,72		7° Rally 1000 Miglia - 13/14 settembre 2024		pagina 9

senza indicazioni proseguire sulla strada principale / without indication, go straight ahead

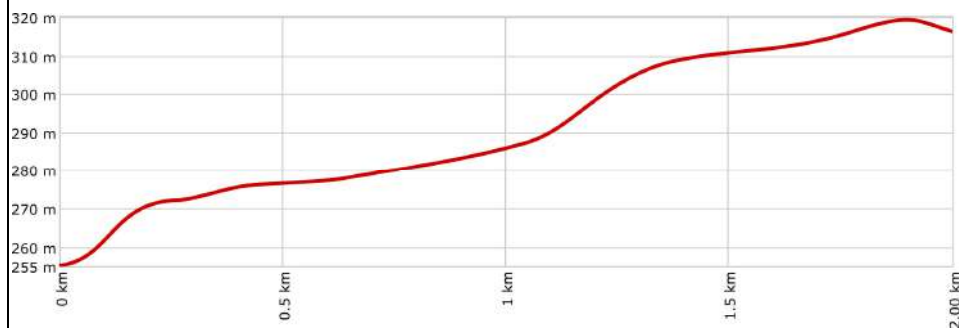
Settore Section	Da/From: Muscoline - Parco Assistenza OUT (FP-QS-SD)	Km 6,90
C	A/To: Puegnago sul Garda	

DISTANZE/DISTANCE TOT. PAR.		DIREZIONE / DIRECTION	INFORMAZIONI / INFORMATION	Dist. Regr. Km to Go
6,27	1,72			0,63
6,50	0,23		   	0,40
6,85	0,35		  CO GPS N 45° 34' 04.8" - E 10° 30' 25.5"	0,05
6,90	0,05		 Start GPS N 45° 34' 06,0" - E 10° 30' 24,0"	0,00


senza indicazioni proseguire sulla strada principale / without indication, go straight ahead



Altimetria



C.O.



**PL/QS/SD
"PUEGNAGO
SUL GARDA"**

START



FINE

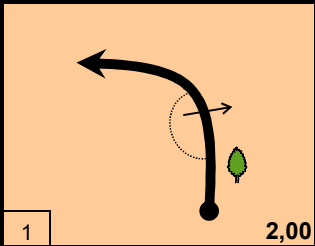

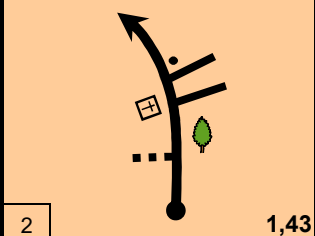
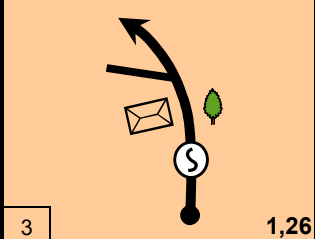

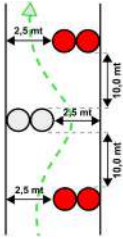
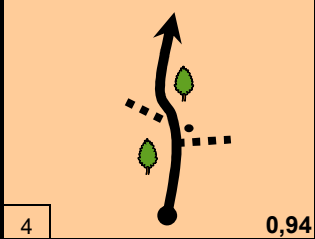
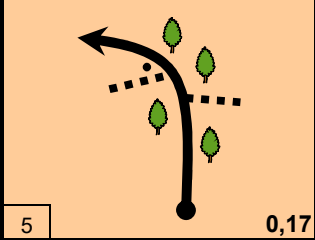


STOP



Settore Section	Da/From: Puegnago sul Garda	Km 6,14
D	A/To: Muscoline - Parco Assistenza IN (FP-QS-SD)	

PL/SD

DISTANZE/DISTANCE TOT. PAR.	DIREZIONE / DIRECTION	INFORMAZIONI / INFORMATION	Dist. Regr. Km to Go
0,00 0,00		 Start GPS N 45° 34' 06,0" - E 10° 30' 24,0"	6,14
0,57 0,57		• via Cima Fronzaga	5,57
0,74 0,17		 	5,40
1,06 0,32		• ← RESIDENCE SOVENIGO	5,08
1,83 0,77		• via Casanuova San Quirico	4,31

 Quick

senza indicazioni proseguire sulla strada principale / without indication, go straight ahead

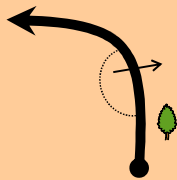




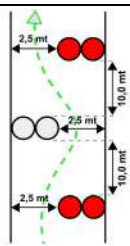

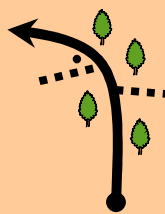

PL/SD

Settore Section	Da/From: Puegnago sul Garda	Km 6,14
D	A/To: Muscoline - Parco Assistenza IN (FP-QS-SD)	

DISTANZE/DISTANCE TOT. PAR.	DIREZIONE / DIRECTION	INFORMAZIONI / INFORMATION	Dist. Repr. Km to Go
2,00 0,17		Fine GPS N 45° 34' 31,9" - E 10° 29' 10,3"	4,14
2,23 0,23		Stop GPS N 45° 34' 32,9" - E 10° 28' 59,8"	3,91
2,31 0,08			3,83
5,14 2,83		(MORSONE) 	1,00
6,14 1,00		 via Zanardelli inizio Area Assistenza	0,00

senza indicazioni proseguire sulla strada principale / without indication, go straight ahead

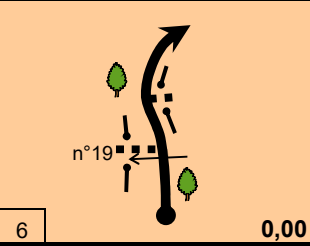

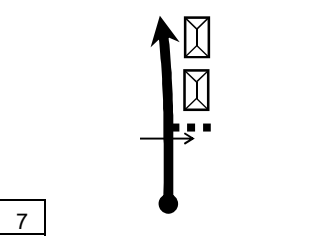

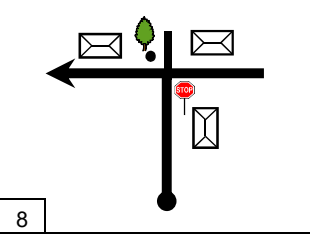

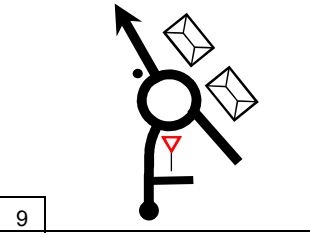



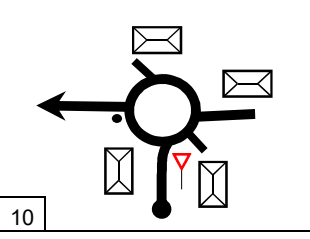





Settore Section	CO/TC QS Puegnago sul Garda	Km 28,27	Tempo Imp. Target Time
QS	CO/TC PF Centro Fiera	Media Average 42,41	40'
QS "Puegnago sul Garda" - Qualifiche		Km 2,00	

DISTANZE/DISTANCE TOT. PAR.		DIREZIONE / DIRECTION	INFORMAZIONI / INFORMATION	Dist. Regr. Km to Go
0,00	0,00		 QS GPS N 45° 34' 06,0" - E 10° 30' 24,0"	28,27
0,57	0,57		• via Cima Franzaga	27,70
0,74	0,17		 	27,53
1,06	0,32		• ← RESIDENCE SOVENIGO	27,21
1,83	0,77		• via Casanuova San Quirico	26,44
	0,17			

senza indicazioni proseguire sulla strada principale / without indication, go straight ahead



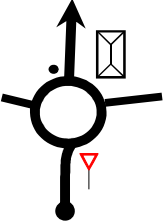

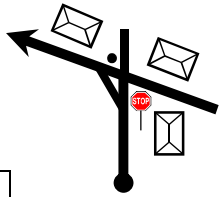
Settore Section	CO/TC QS Puegnago sul Garda	Km 28,27	Tempo Imp. Target Time
QS	CO/TC PF Centro Fiera	Media Average 42,41	40'
QS "Puegnago sul Garda" - Qualifiche		Km 2,00	

QS

DISTANZE/DISTANCE TOT. PAR.		DIREZIONE / DIRECTION	INFORMAZIONI / INFORMATION	Dist. Regr. Km to Go
2,00	0,17		 QS GPS N 45° 34' 31,9" - E 10° 29' 10,3"	26,27
2,23	0,23		 QS GPS N 45° 34' 32,9" - E 10° 28' 59,8"	26,04
2,31	0,08			25,96
5,14	2,83		(MORSONE)   	23,13
6,50	1,36		(CASTREZZONE)     	21,77
2,27		47° Rally 1000 Miglia - 13/14 settembre 2024		pagina 14

senza indicazioni proseguire sulla strada principale / without indication, go straight ahead

Settore Section	CO/TC QS Puegnago sul Garda	Km 28,27	Tempo Imp. Target Time
QS	CO/TC PF Centro Fiera	Media Average 42,41	40'

DISTANZE/DISTANCE TOT. PAR.		DIREZIONE / DIRECTION	INFORMAZIONI / INFORMATION	Dist. Regr. Km to Go
8,77	2,27		<ul style="list-style-type: none"> BEDIZZOLE CARZAGO d. R. BOTTENAGO 	19,50
10,87	2,10			17,40
11,90	1,03		(CARZAGO) via Delle Monache	16,37
12,45	0,55		<ul style="list-style-type: none"> BEDIZZOLE 2 → LONATO 7 → BRESCIA 24 → 	15,82
12,73	0,28		<ul style="list-style-type: none"> BEDIZZOLE 2 ← LONATO 7 ← BRESCIA 24 ← 	15,54
	1,54			

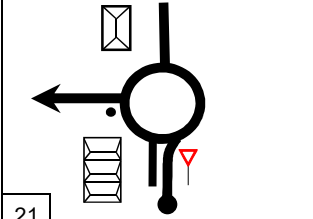
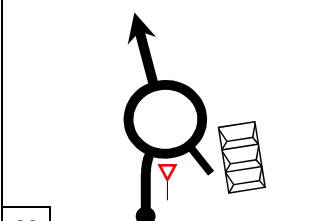
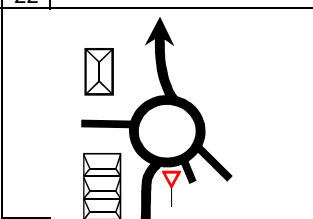
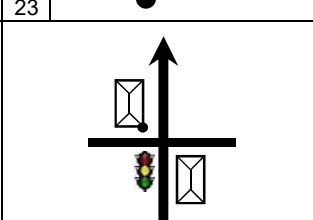
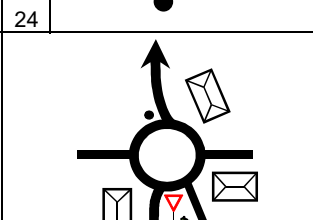
senza indicazioni proseguire sulla strada principale / without indication, go straight ahead

Settore Section	CO/TC QS Puegnago sul Garda	Km 28,27	Tempo Imp. Target Time
QS	CO/TC PF Centro Fiera	Media Average 42,41	40'

DISTANZE/DISTANCE TOT. PAR.		DIREZIONE / DIRECTION	INFORMAZIONI / INFORMATION	Dist. Regr. Km to Go
14,27	1,54		<ul style="list-style-type: none"> A4 autostrada BRESCIA BEDIZZOLE 	14,00
15,05	0,78		<ul style="list-style-type: none"> ISOLA ECOLOGICA A4 autostrada LONATO CALCINATO zona industriale 	13,22
18,51	3,46		<ul style="list-style-type: none"> A4 A21 VENEZIA VERONA 46 DESENZANO 7 LONATO 5 PONTE S.MARCO 2 CALCINATO 4 	9,76
18,79	0,28		<ul style="list-style-type: none"> PONTE S. MARCO 3 CALCINATO 4 zona industriale 	9,48
19,15	0,36		<ul style="list-style-type: none"> CALCINATO 2 MOLINETTO 8 MAZZANO 9 PONTE S. M. 2 	9,12
0,42				

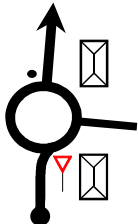

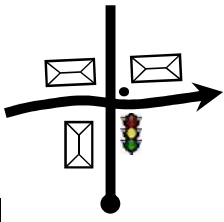
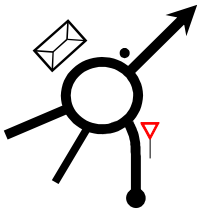
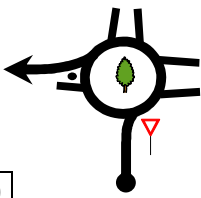
senza indicazioni proseguire sulla strada principale / without indication, go straight ahead

Settore Section	CO/TC QS Puegnago sul Garda	Km 28,27	Tempo Imp. Target Time
QS	CO/TC PF Centro Fiera	Media Average 42,41	40'

DISTANZE/DISTANCE TOT. PAR.		DIREZIONE / DIRECTION	INFORMAZIONI / INFORMATION	Dist. Regr. Km to Go
19,57	0,42		<ul style="list-style-type: none"> CALCINATO 2 zona artigianale 	8,70
20,79	1,22	SP 28 		7,48
21,11	0,32	SP 28 	(CALCINATO)	7,16
21,58	0,47	SP 28 	<ul style="list-style-type: none"> VIA XX SETTEMBRE 	6,69
21,87	0,29	SP 28 	<ul style="list-style-type: none"> via Marsala 	6,40
0,39		47° Rally 1000 Miglia - 13/14 settembre 2024		pagina 17

senza indicazioni proseguire sulla strada principale / without indication, go straight ahead

Settore Section	CO/TC QS Puegnago sul Garda	Km 28,27	Tempo Imp. Target Time
QS	CO/TC PF Centro Fiera	Media Average 42,41	40'

DISTANZE/DISTANCE TOT. PAR.		DIREZIONE / DIRECTION	INFORMAZIONI / INFORMATION	Dist. Regr. Km to Go
22,26	0,39		<ul style="list-style-type: none"> ISOLA ECOLOGICA → 	6,01
22,67	0,41		<ul style="list-style-type: none"> ↑ MONTICHIARI 	5,60
26,36	3,69	!! 	<p>(MONTICHIARI)</p> <ul style="list-style-type: none"> BRESCIA 22 → 	1,91
27,51	1,15		<ul style="list-style-type: none"> BRESCIA 18 → centro fiera → 	0,76
27,92	0,41		<ul style="list-style-type: none"> MONTICHIARI Centro Fiera → 	0,35

Quick →

senza indicazioni proseguire sulla strada principale / without indication, go straight ahead

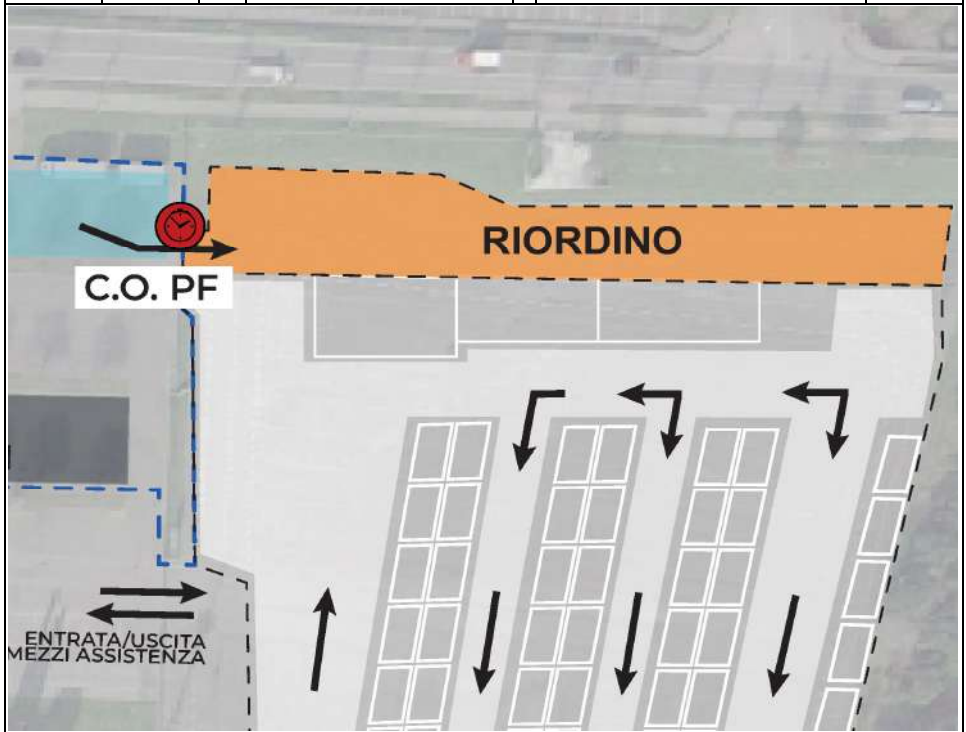
Settore Section	CO/TC QS Puegnago sul Garda	Km 28,27	Tempo Imp. Target Time
QS	CO/TC PF Centro Fiera	Media Average 42,41	40'

DISTANZE/DISTANCE TOT. PAR.		DIREZIONE / DIRECTION	INFORMAZIONI / INFORMATION	Dist. Regr. Km to Go
28,07	0,15	<p>31</p>		0,20
28,27	0,20	<p>32</p>	Area Media PF GPS N 45° 25' 11,6" - E 10° 22' 45,5"	 Tim IIII Voda IIII 3/Wind IIII 0,00

senza indicazioni proseguire sulla strada principale / without indication, go straight ahead


Settore Section	CO/TC PF Centro Fiera	Km 0,10	Tempo Imp. Target Time
PF	CO/TC Centro Fiera - Assistenza IN	Media Average	
Riordino			

DISTANZE/DISTANCE TOT. PAR.		DIREZIONE / DIRECTION	INFORMAZIONI / INFORMATION	Dist. Regr. Km to Go
0,00	0,00		Area Media PF GPS N 45° 25' 11,6" - E 10° 22' 45,5"	 Tim IIII Voda IIII 3/Wind IIII 0,10



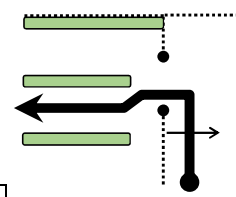


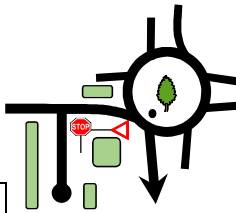
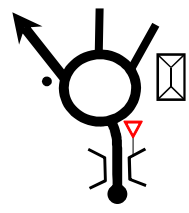
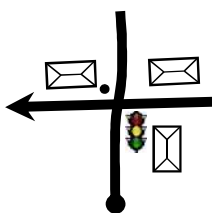

0,10	0,10		Parco Assistenza GPS N 45° 25' 09,4" E 10° 22' 50,0"	 Tim IIII Voda IIII 3/Wind IIII 0,00
------	------	--	--	---

senza indicazioni proseguire sulla strada principale / without indication, go straight ahead



senza indicazioni proseguire sulla strada principale / without indication, go straight ahead

Settore Section	CO/TC 0	Centro Fiera - Partenza	Km	46,52	Tempo Imp. Target Time
1	CO/TC 1	Cesane	Media Average	39,87	1h10'

DISTANZE/DISTANCE TOT. PAR.		DIREZIONE / DIRECTION	INFORMAZIONI / INFORMATION	Dist. Regr. Km to Go
0,00	0,00		 GPS N 45° 25' 10.8" - E 10° 22' 46.0"	 Tim IIII Voda IIII 3/Wind IIII 46,52
0,16	0,16		• <div style="border: 1px solid black; padding: 5px; display: inline-block;">via Brescia</div>	46,36
0,59	0,43		• <div style="border: 1px solid black; padding: 2px; display: inline-block; background-color: #0056b3; color: white;">CALCINATO</div> → • <div style="border: 1px solid black; padding: 2px; display: inline-block; background-color: #ccc;">velodromo</div> → • <div style="border: 1px solid black; padding: 2px; display: inline-block; background-color: #ccc;">farmacia comunale</div> → • <div style="border: 1px solid black; padding: 2px; display: inline-block; background-color: #ccc;">poliambulatori</div> →	45,93
1,79	1,20		• <div style="border: 1px solid black; padding: 2px; display: inline-block; background-color: #0056b3; color: white;">← CALCINATO</div>	44,73
5,51	3,72		<div style="border: 1px solid black; padding: 5px; display: inline-block;">CALCINATO</div>	41,01
	0,38			



Automobile Club d'Italia
SPORT



DICHIARAZIONE PNEUMATICI - TYRES DECLARATION

Vettura N°
Car N°

CO **0** **2D** **3C** **7C**

PNEUMATICO TYRE	BARCODE FIA NUOVO	BARCODE FIA GIÀ' DICHIARATO
1		
2		
3		
4		
5		
6		

Firma
Signature



Automobile Club d'Italia
SPORT



DICHIARAZIONE PNEUMATICI - TYRES DECLARATION

Vettura N°
Car N°

CO **0** **2D** **3C** **7C**

PNEUMATICO TYRE	BARCODE FIA NUOVO	BARCODE FIA GIÀ' DICHIARATO
1		
2		
3		
4		
5		
6		

Firma
Signature

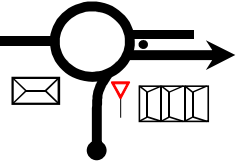
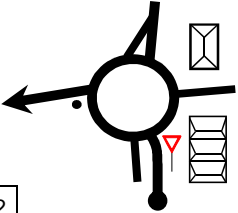
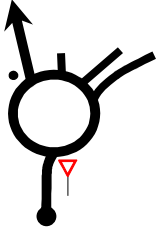
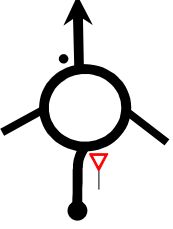
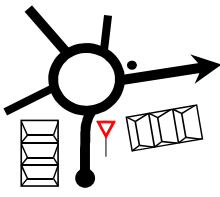
senza indicazioni proseguire sulla strada principale / without indication, go straight ahead

Settore Section	CO/TC 0 Centro Fiera - Partenza	Km 46,52	Tempo Imp. Target Time
1	CO/TC 1 Cesane	Media Average 39,87	1h10'

DISTANZE/DISTANCE TOT. PAR.		DIREZIONE / DIRECTION	INFORMAZIONI / INFORMATION	Dist. Regr. Km to Go
5,89	0,38		<ul style="list-style-type: none"> ← biblioteca ← municipio 	40,63
6,27	0,38		<ul style="list-style-type: none"> autostrada LONATO tutte le direzioni 	40,25
6,57	0,30		<ul style="list-style-type: none"> ← LONATO ← tutte le direzioni ← autostrada 	39,95
7,04	0,47			39,48
7,37	0,33			39,15
1,11				

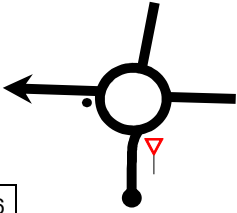
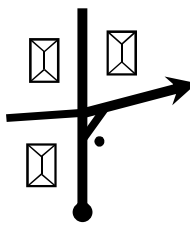

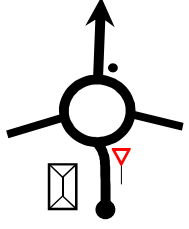

senza indicazioni proseguire sulla strada principale / without indication, go straight ahead

Settore Section	CO/TC 0 Centro Fiera - Partenza	Km 46,52	Tempo Imp. Target Time
1	CO/TC 1 Cesane	Media Average 39,87	1h10'

DISTANZE/DISTANCE TOT. PAR.		DIREZIONE / DIRECTION	INFORMAZIONI / INFORMATION	Dist. Regr. Km to Go
8,48	1,11		<ul style="list-style-type: none"> A4 VENEZIA LONATO 2 BEDIZZOLE 5 DESENZANO 7 VERONA 46 lago di Garda 	38,04
8,89	0,41		<ul style="list-style-type: none"> A4 MI-VE BEDIZZOLE 5 DESENZANO 7 BRESCIA 18 VERONA 46 lago di Garda 	37,63
9,28	0,39		<ul style="list-style-type: none"> A4 MILANO BRESCIA 22 BEDIZZOLE 6 	37,24
9,59	0,31		<ul style="list-style-type: none"> BEDIZZOLE 4 	36,93
13,01	3,42		<ul style="list-style-type: none"> PADENGHE CALVAGESE ARZAGA lago di Garda 	33,51
0,79				

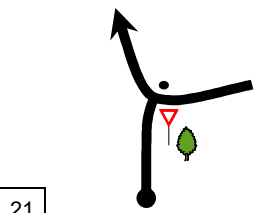
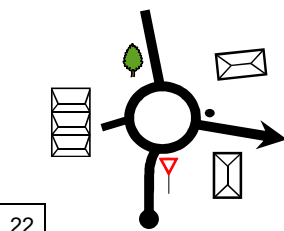
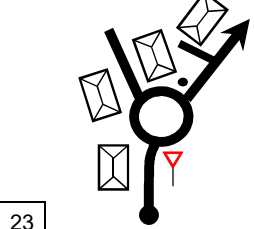
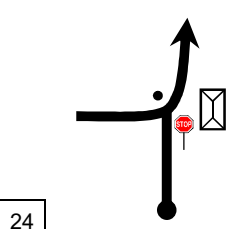
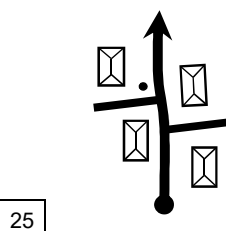
senza indicazioni proseguire sulla strada principale / without indication, go straight ahead

Settore Section	CO/TC 0 Centro Fiera - Partenza	Km 46,52	Tempo Imp. Target Time
1	CO/TC 1 Cesane	Media Average 39,87	1h10'

DISTANZE/DISTANCE TOT. PAR.		DIREZIONE / DIRECTION	INFORMAZIONI / INFORMATION	Dist. Regr. Km to Go
13,80	0,79		<ul style="list-style-type: none"> MUSCOLINE SOIANO d. L. CALVAGESE d.R. CARZAGO d.R. MARTES 	32,72
15,40	1,60		<p>(CARZAGO)</p> <ul style="list-style-type: none"> SOIANO D/L 5 → POLPENAZZE 5 → Sito Palafitticolo → 	31,12
15,65	0,25		<ul style="list-style-type: none"> POLPENAZZE 5 ↑ Sito Palafittico ↑ 	30,87
16,19	0,54		<ul style="list-style-type: none"> via Polpenazze 	30,33
17,23	1,04			29,29
2,12		47° Rally 1000 Miglia - 13/14 settembre 2024		pagina 25

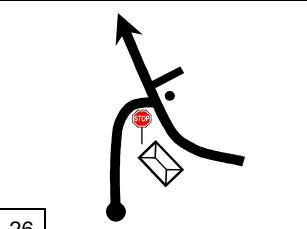

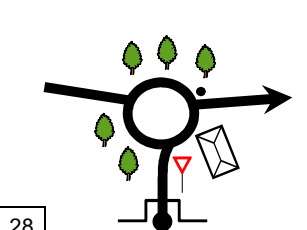

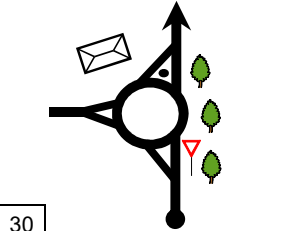
senza indicazioni proseguire sulla strada principale / without indication, go straight ahead

Settore Section	CO/TC 0 Centro Fiera - Partenza	Km 46,52	Tempo Imp. Target Time
1	CO/TC 1 Cesane	Media Average 39,87	1h10'

DISTANZE/DISTANCE TOT. PAR.		DIREZIONE / DIRECTION	INFORMAZIONI / INFORMATION	Dist. Repr. Km to Go
19,35	2,12		<ul style="list-style-type: none"> GAVARDO PREVALLE MUSCOLINE CALVAGESE d.R. 	27,17
21,54	2,19		<p>(MUSCOLINE)</p> <ul style="list-style-type: none"> GAVARDO Strada dei Vini e dei Sapori 	24,98
22,92	1,38		<ul style="list-style-type: none"> S. QUIRICO → SOPRAZZOCCO → Strada dei Vini e dei Sapori 	23,60
26,41	3,49		<ul style="list-style-type: none"> SALO' → 	20,11
28,42	2,01		<p>(SOPRAZZOCCO)</p> <ul style="list-style-type: none"> VIA TORMINI 	18,10
1,83				

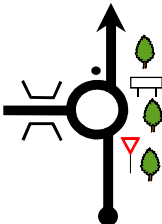

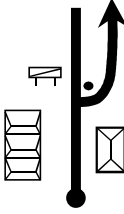
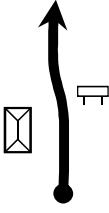

senza indicazioni proseguire sulla strada principale / without indication, go straight ahead

Settore Section	CO/TC 0 Centro Fiera - Partenza	Km 46,52	Tempo Imp. Target Time
1	CO/TC 1 Cesane	Media Average 39,87	1h10'

DISTANZE/DISTANCE TOT. PAR.		DIREZIONE / DIRECTION	INFORMAZIONI / INFORMATION	Dist. Repr. Km to Go
30,25	1,83		<ul style="list-style-type: none"> ← SALO' 3 ← lago d'Idro 	16,27
30,80	0,55		<ul style="list-style-type: none"> ↖ M.di CAMPIGLIO 98 ↖ PINZOLO 89 ↖ VOBARNO 5 ↗ Gaver ↖ lago d'Idro 	15,72
30,86	0,06		<ul style="list-style-type: none"> M.di CAMPIGLIO 98 → TRENTO 89 → VOBARNO 5 → lago d'Idro → farmacia Pasini → 	15,66
33,06	2,20		<p>(ROE' VOLCIANO)</p> <ul style="list-style-type: none"> VESTONE 15 → ODOLO 12 → SABBIO CHIESE 10 → 	13,46
34,28	1,22		<ul style="list-style-type: none"> val Sabbia → carabinieri → 	12,24
0,95	47° Rally 1000 Miglia - 13/14 settembre 2024		pagina	27

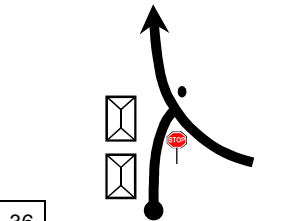
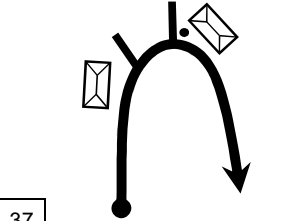
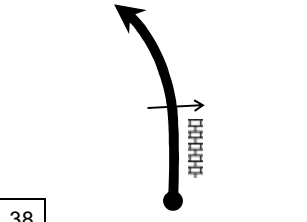


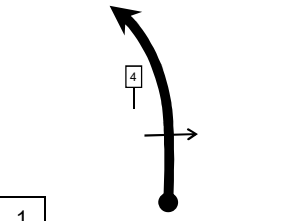

senza indicazioni proseguire sulla strada principale / without indication, go straight ahead

Settore Section	CO/TC 0 Centro Fiera - Partenza	Km 46,52	Tempo Imp. Target Time
1	CO/TC 1 Cesane	Media Average 39,87	1h10'

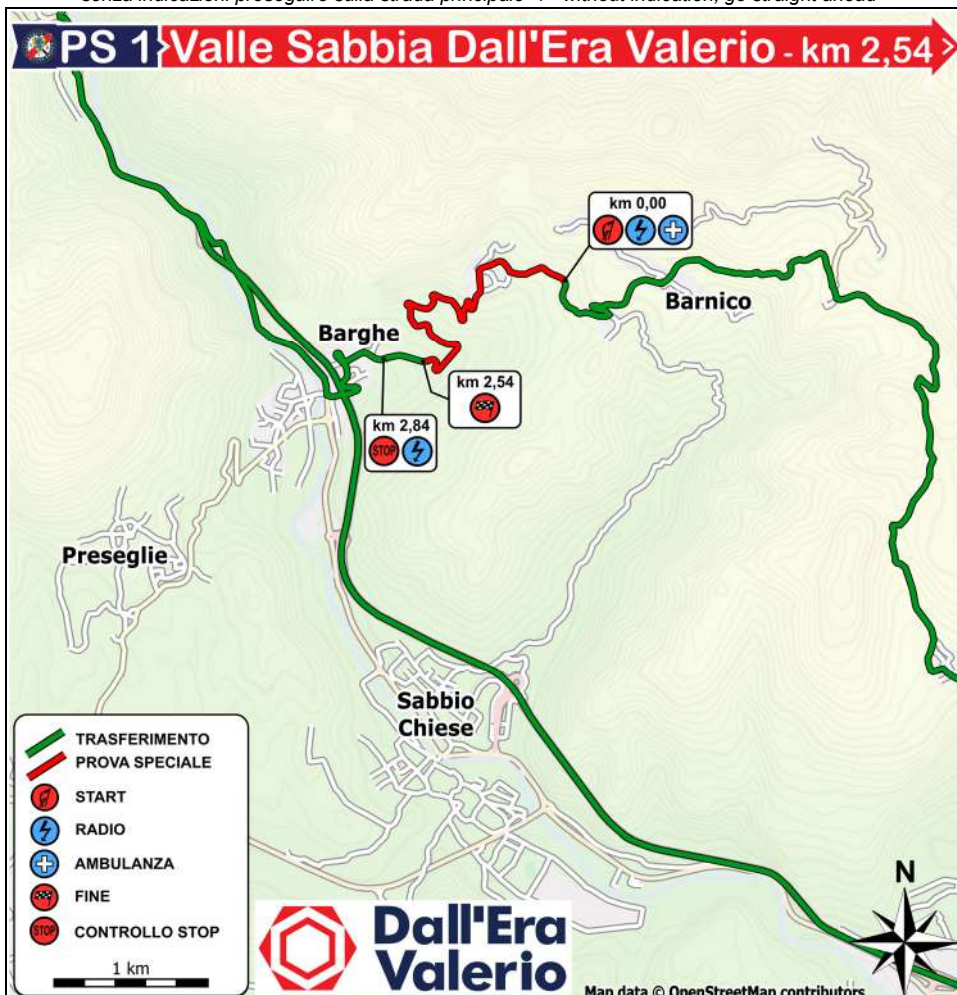
DISTANZE/DISTANCE TOT. PAR.		DIREZIONE / DIRECTION	INFORMAZIONI / INFORMATION	Dist. Regr. Km to Go
35,23	0,95		(VOBARNO) • VESTONE 15 → M.DI CAMPIGLIO 92 →	11,29
35,81	0,58		• ↑ lago d'ldro	10,71
37,44	1,63		• PROVAGLIO VAL SABBIA → TEGLIE → MOGLIA →	9,08
38,92	1,48		MOGLIA	7,60
40,56	1,64		(TEGLIE) • ← PROVAGLIO VAL SABBIA	5,96
3,63				

senza indicazioni proseguire sulla strada principale / without indication, go straight ahead

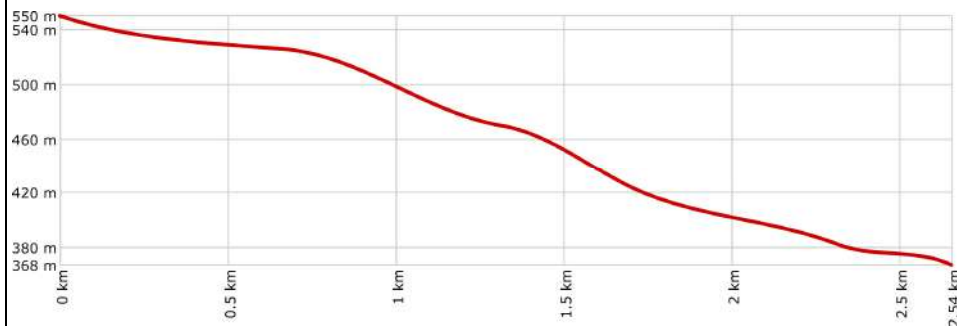
Settore Section	CO/TC 0 Centro Fiera - Partenza	Km 46,52	Tempo Imp. Target Time
1	CO/TC 1 Cesane	Media Average 39,87	1h10'

DISTANZE/DISTANCE TOT. PAR.	DIREZIONE / DIRECTION	INFORMAZIONI / INFORMATION	Dist. Regr. Km to Go
44,19 3,63		(LIVRIO) <ul style="list-style-type: none"> ← municipio • ← scuola materna ← scuola elementare 	2,33
46,36 2,17		• via Gen. L. Reverberi	0,16
46,52 0,16		 1 GPS N 45° 41' 03.5" - E 10° 25' 53.5"	 Tim III Voda I 3/Wind II 0,00
0,32		 PS 1 GPS N 45° 41' 09.8" - E 10° 25' 47.0"	

senza indicazioni proseguire sulla strada principale / without indication, go straight ahead



Altimetria



senza indicazioni proseguire sulla strada principale / without indication, go straight ahead

C.O.




PS 1
"VALLE SABBIA
- DALL'ERA
VALERIO"

PS 1


START



FINE

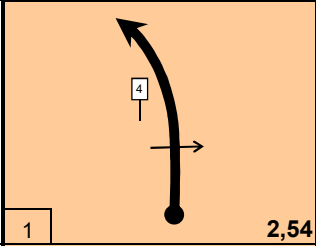

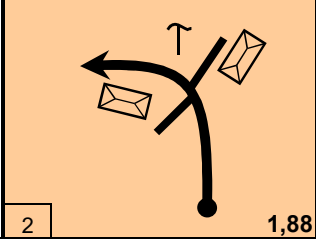
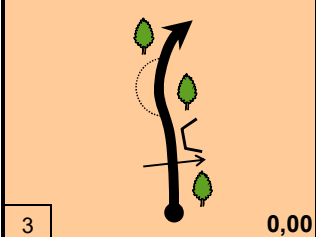

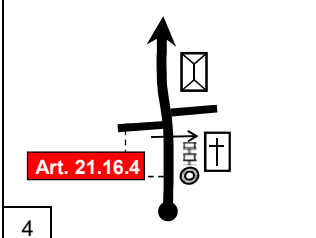


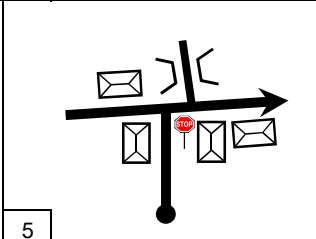


STOP



senza indicazioni proseguire sulla strada principale / without indication, go straight ahead

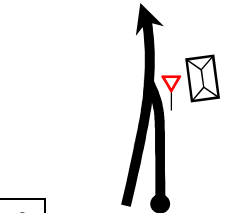
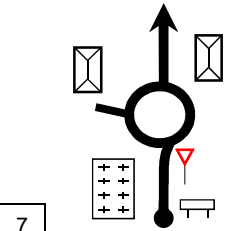
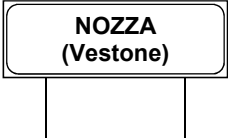
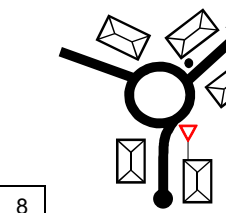
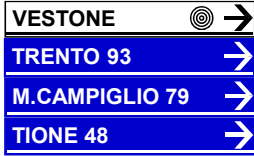
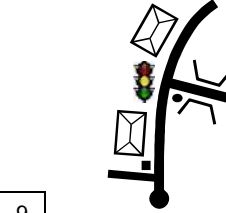

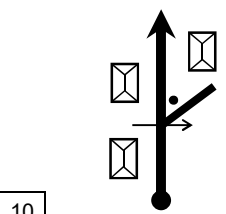


Settore Section	CO/TC 1 Cesane	Km 9,23	Tempo Imp. Target Time
2	CO/TC 2 Vestone	Media Average 22,15	25'
P.S. "Valle Sabbia - Dall'Era Valerio"		Km 2,54	

DISTANZE/DISTANCE TOT. PAR.		DIREZIONE / DIRECTION	INFORMAZIONI / INFORMATION	Dist. Regr. Km to Go
0,00	0,00		 PS 1 GPS N 45° 41' 09.8" - E 10° 25' 47.0"	9,23
0,66	0,66			8,57
2,54	1,88		 PS 1 GPS N 45° 40' 52.9" - E 10° 25' 05.3"	6,69
2,84	0,30		(BARGHE)  PS 1 GPS N 45° 40' 53.3" - E 10° 24' 52.6"	 Tim III Voda III 3/Wind III 6,39
3,82	0,98			5,41
1,59		47° Rally 1000 Miglia - 13/14 settembre 2024		pagina 30

PS 1

senza indicazioni proseguire sulla strada principale / without indication, go straight ahead



Settore Section	CO/TC 1 Cesane	Km 9,23	Tempo Imp. Target Time
2	CO/TC 2 Vestone	Media Average 22,15	25'

DISTANZE/DISTANCE TOT. PAR.		DIREZIONE / DIRECTION	INFORMAZIONI / INFORMATION	Dist. Regr. Km to Go
5,41	1,59			3,82
6,73	1,32			2,50
7,13	0,40			2,10
8,96	1,83			0,27
9,23	0,27			 Tim IIII Voda III 3/Wind III 0,00

Quick →

senza indicazioni proseguire sulla strada principale / without indication, go straight ahead

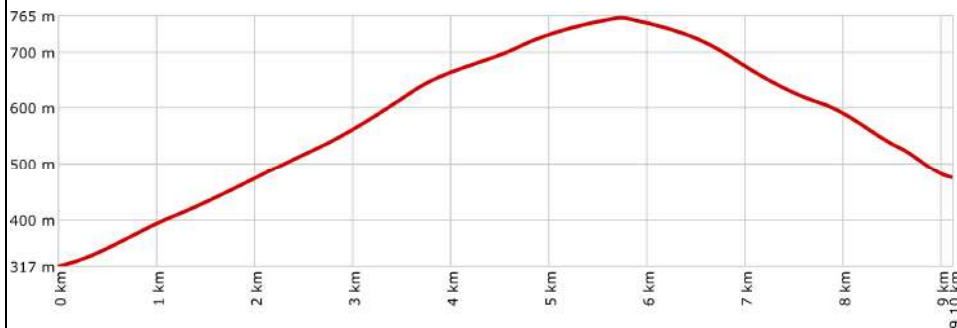
Settore Section	CO/TC 1 Cesane	Km 9,23	Tempo Imp. Target Time
2	CO/TC 2 Vestone	Media Average 22,15	25'

Distanze/Distance TOT. PAR.		DIREZIONE / DIRECTION	INFORMAZIONI / INFORMATION	Dist. Regr. Km to Go
	SP 56 0,09		 PS 2 GPS N 45° 42' 37.3" - E 10° 24' 34.7"	

senza indicazioni proseguire sulla strada principale / without indication, go straight ahead



Altimetria



senza indicazioni proseguire sulla strada principale / without indication, go straight ahead

C.O.




PS 2
"TREVISO
BRESCIANO"

PS 2


START



FINE

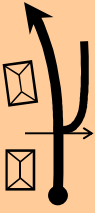


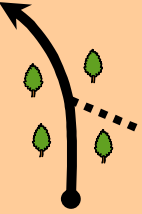


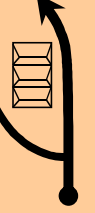
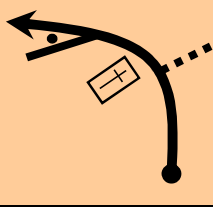





STOP



senza indicazioni proseguire sulla strada principale / without indication, go straight ahead

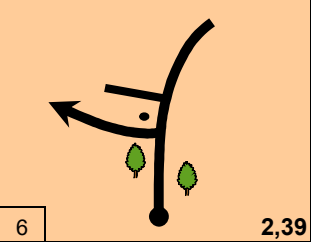


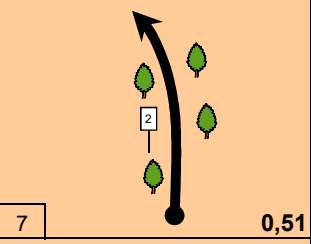
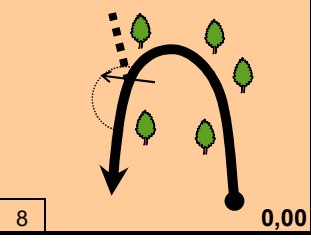

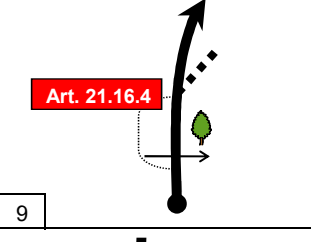

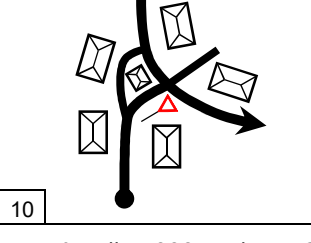

Settore Section	CO/TC 2 Vestone	Km 12,05	Tempo Imp. Target Time
3	CO/TC 2A Idro - Riordino IN	Media Average 28,92	25'
P.S. "Treviso Bresciano"		Km 9,10	

DISTANZE/DISTANCE TOT. PAR.		DIREZIONE / DIRECTION	INFORMAZIONI / INFORMATION	Dist. Regr. Km to Go
0,00	0,00	 1 9,10	 PS 2 GPS N 45° 42' 37.3" - E 10° 24' 34.7"	12,05
2,42	2,42	 2 6,68		9,63
3,81	1,39	 3 5,29	 int.1 GPS N 45° 43' 02.1" - E 10° 25' 51.5"	 Tim II Voda II 3/Wind II
4,88	1,07	 4 4,22		7,17
5,71	0,83	 5 3,39	  int.2 GPS N 45° 43' 00.8" - E 10° 26' 47.5"	 Tim III Voda III 3/Wind II
1,00		47° Rally 1000 Miglia - 13/14 settembre 2024		pagina 33

PS 2

senza indicazioni proseguire sulla strada principale / without indication, go straight ahead

Settore Section	CO/TC 2 Vestone	Km 12,05	Tempo Imp. Target Time
3	CO/TC 2A Idro - Riordino IN	Media Average 28,92	25'
P.S. "Treviso Bresciano"		Km 9,10	

DISTANZE/DISTANCE TOT. PAR.		DIREZIONE / DIRECTION	INFORMAZIONI / INFORMATION	Dist. Regr. Km to Go
PS 2	6,71	1,00		 via Idro  5,34
	8,59	1,88		3,46
	9,10	0,51		 PS 2 GPS N 45° 43' 22.2" - E 10° 28' 02.1" 2,95
	9,47	0,37		 PS 2 GPS N 45° 43' 32.5" - E 10° 27' 55.7" 2,58
	10,58	1,11		 Tim III Voda III 3/Wind III 1,47
0,25		47° Rally 1000 Miglia - 13/14 settembre 2024		pagina 34

senza indicazioni proseguire sulla strada principale / without indication, go straight ahead

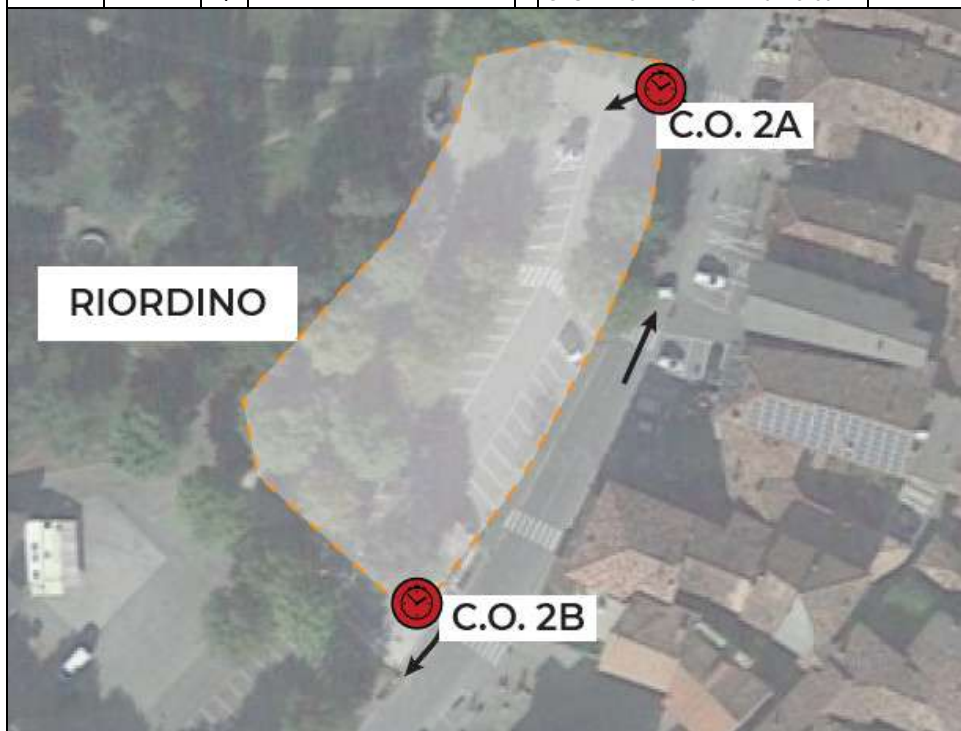
Settore Section	CO/TC 2 Vestone	Km 12,05	Tempo Imp. Target Time
3	CO/TC 2A Idro - Riordino IN	Media Average 28,92	25'

DISTANZE/DISTANCE TOT. PAR.	DIREZIONE / DIRECTION	INFORMAZIONI / INFORMATION	Dist. Regr. Km to Go
10,83 0,25 11		(IDRO) 	1,22
11,34 0,51 12			0,71
11,66 0,32 13			0,39
12,05 0,39 14		 GPS N 45° 44' 26.7" - E 10° 28' 50.1"	 Tim IIII Voda IIII 3/Wind IIII 0,00

senza indicazioni proseguire sulla strada principale / without indication, go straight ahead

Settore Section	CO/TC 2A Idro - Riordino IN	Km 0,10	Tempo Imp. Target Time
4	CO/TC 2B Idro - Riordino OUT	Media Average	
Riordino 1 - Idro			

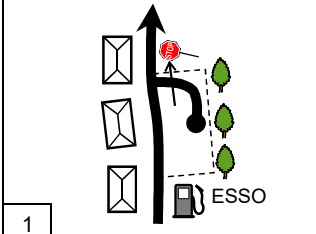


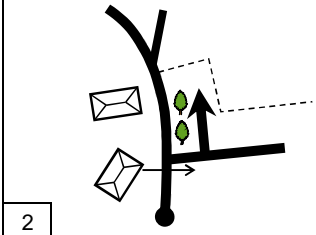


DISTANZE/DISTANCE TOT. PAR.		DIREZIONE / DIRECTION	INFORMAZIONI / INFORMATION	Dist. Repr. Km to Go
0,00	0,00			 Tim IIII Voda IIII 3/Wind IIII 0,10
		1		



0,10	0,10			 Tim IIII Voda IIII 3/Wind IIII 0,00
		2		

senza indicazioni proseguire sulla strada principale / without indication, go straight ahead

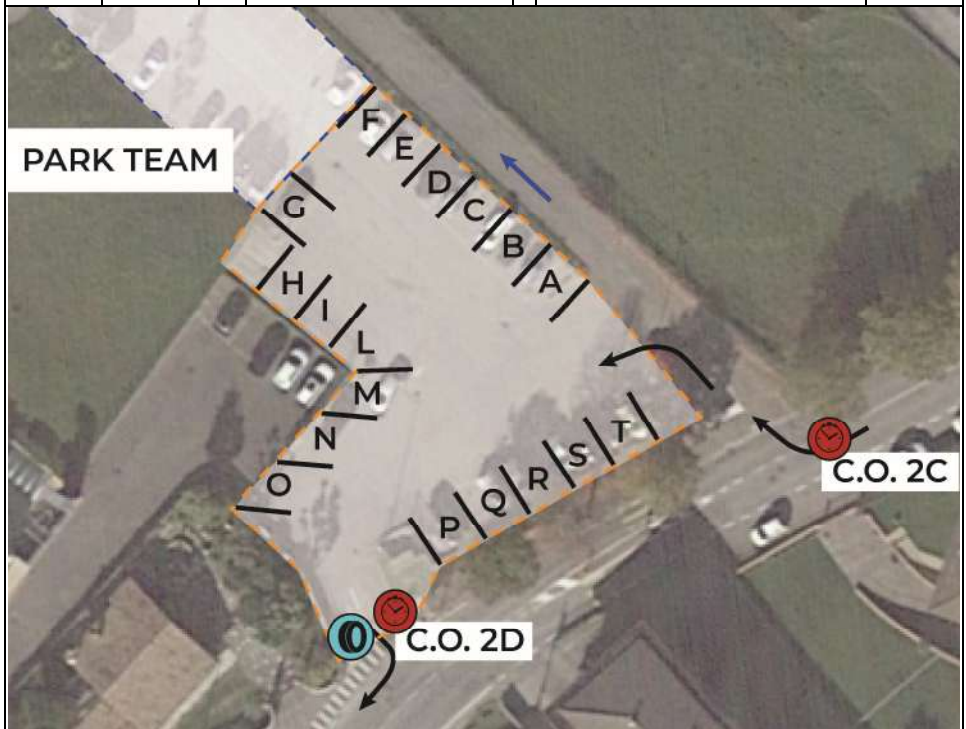
Settore Section	CO/TC 2B Idro - Riordino OUT	Km 0,63	Tempo Imp. Target Time
5	CO/TC 2C Idro - Remote Service Zone IN	Media Average 9,45	4'

DISTANZE/DISTANCE TOT. PAR.		DIREZIONE / DIRECTION	INFORMAZIONI / INFORMATION	Dist. Regr. Km to Go
0,00	0,00		 2B GPS N 45° 44' 24.8" - E 10° 28' 49.0"	 Tim IIII Voda IIII 3/Wind IIII 0,63
0,63	0,63		 2C GPS N 45° 44' 14.0" - E 10° 28' 26.2"	 Tim IIII Voda IIII 3/Wind IIII 0,00

senza indicazioni proseguire sulla strada principale / without indication, go straight ahead

Settore Section	CO/TC 2C Idro - Remote Service Zone IN	Km 0,15	Tempo Imp. Target Time
6	CO/TC 2D Idro - Remote Service Zone OUT	Media Average	15'
Remote Service Zone - Idro			

DISTANZE/DISTANCE TOT. PAR.		DIREZIONE / DIRECTION	INFORMAZIONI / INFORMATION	Dist. Regr. Km to Go
0,00	0,00		 GPS N 45° 44' 14.0" - E 10° 28' 26.2"	 Tim IIII Voda IIII 3/Wind IIII 0,15
		1		



0,15	0,15		Punzonatura Pneumatici GPS N 45° 44' 13.4" - E 10° 28' 24.0"	 Tim IIII Voda IIII 3/Wind IIII 0,15
		2		



Automobile Club d'Italia
SPORT



DICHIARAZIONE PNEUMATICI - TYRES DECLARATION

Vettura N°
Car N°

CO **0** **2D** **3C** **7C**

PNEUMATICO TYRE	BARCODE FIA NUOVO	BARCODE FIA GIÀ' DICHIARATO
1		
2		
3		
4		
5		
6		

Firma
Signature



Automobile Club d'Italia
SPORT



DICHIARAZIONE PNEUMATICI - TYRES DECLARATION

Vettura N°
Car N°

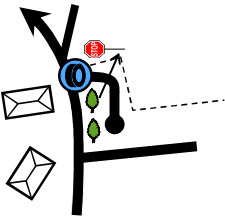




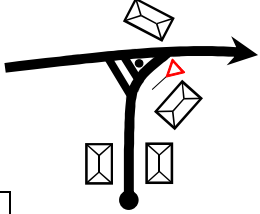

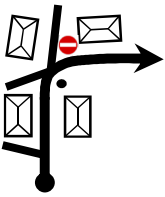
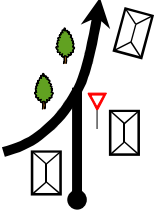


CO **0** **2D** **3C** **7C**

PNEUMATICO TYRE	BARCODE FIA NUOVO	BARCODE FIA GIÀ' DICHIARATO
1		
2		
3		
4		
5		
6		

Firma
Signature

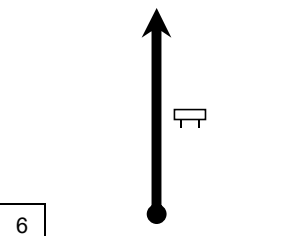

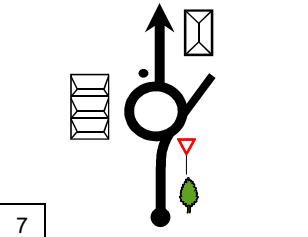




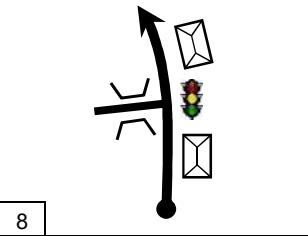
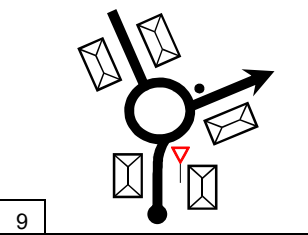





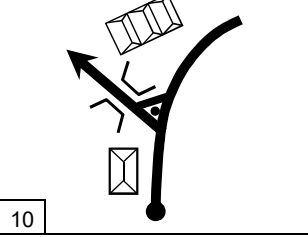


senza indicazioni proseguire sulla strada principale / without indication, go straight ahead

Settore Section	CO/TC 2D Idro - Remote Service Zone OUT	Km 13,12	Tempo Imp. Target Time
7	CO/TC 3 Nozza	Media Average 19,68	40'

DISTANZE/DISTANCE TOT. PAR.		DIREZIONE / DIRECTION	INFORMAZIONI / INFORMATION	Dist. Regr. Km to Go
0,00	0,00		 Punzonatura Pneumatici  2D GPS N 45° 44' 13.4" - E 10° 28' 24.0"	 Tim IIII Voda IIII 3/Wind IIII 13,12
0,26	0,26	 SP 58 	<ul style="list-style-type: none"> BRESCIA → 	12,86
0,52	0,26	 SP 58 	(LEMPRATO) <ul style="list-style-type: none"> BRESCIA 40 → TRENTO 80 → 	12,60
1,18	0,66	SP 58 		11,94
1,77	0,59	 SP 237 	<ul style="list-style-type: none"> ← BRESCIA 	11,35
1,55		47° Rally 1000 Miglia - 13/14 settembre 2024		pagina 39

senza indicazioni proseguire sulla strada principale / without indication, go straight ahead

Settore Section	CO/TC 2D Idro - Remote Service Zone OUT	Km 13,12	Tempo Imp. Target Time
7	CO/TC 3 Nozza	Media Average 19,68	40'

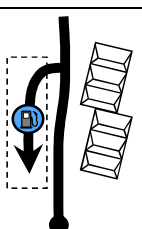




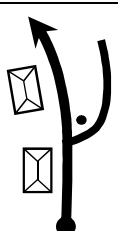
DISTANZE/DISTANCE TOT. PAR.		DIREZIONE / DIRECTION	INFORMAZIONI / INFORMATION	Dist. Repr. Km to Go
3,32	1,55			9,80
7,00	3,68		(VESTONE)    	6,12
8,08	1,08			5,04
9,91	1,83		(NOZZA)     	3,21
11,02	1,11		 	2,10

 Quick

0,13

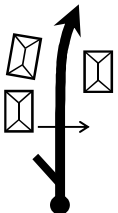


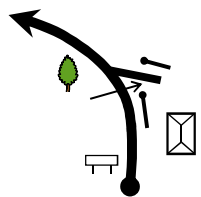


senza indicazioni proseguire sulla strada principale / without indication, go straight ahead

Settore Section	CO/TC 2D Idro - Remote Service Zone OUT	Km 13,12	Tempo Imp. Target Time
7	CO/TC 3 Nozza	Media Average 19,68	40'

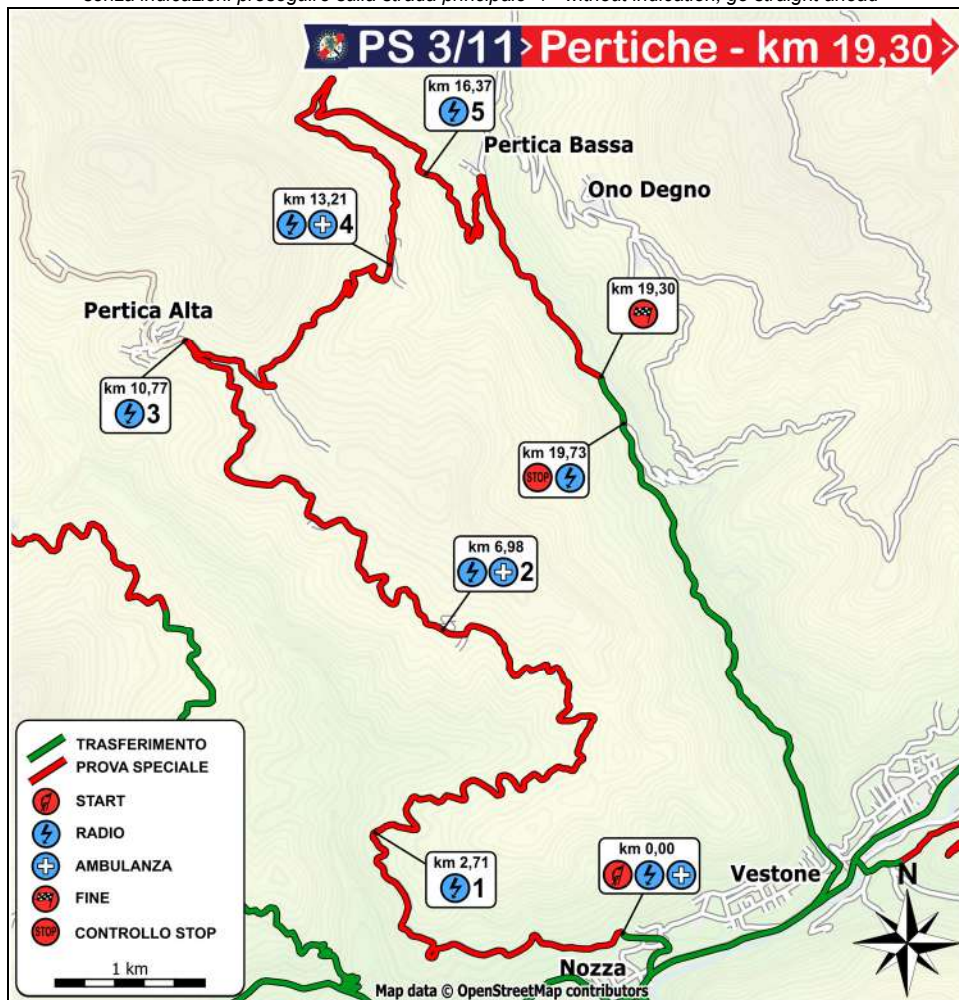
DISTANZE/DISTANCE TOT. PAR.		DIREZIONE / DIRECTION	INFORMAZIONI / INFORMATION	Dist. Regr. Km to Go								
11,15	0,13		 Refuelling Zone	1,97								
11,30	0,15			1,82								
12,37	1,07		<table border="1"> <tr><td>VESTONE</td><td>→</td></tr> <tr><td>TRENTO 93</td><td>→</td></tr> <tr><td>M.CAMPIGLIO 79</td><td>→</td></tr> <tr><td>TIONE 48</td><td>→</td></tr> </table>	VESTONE	→	TRENTO 93	→	M.CAMPIGLIO 79	→	TIONE 48	→	0,75
VESTONE	→											
TRENTO 93	→											
M.CAMPIGLIO 79	→											
TIONE 48	→											
12,58	0,21		<table border="1"> <tr><td>LIVEMMO</td></tr> <tr><td>PERTICA ALTA</td></tr> <tr><td>BELPRATO</td></tr> <tr><td>PERTICA BASSA</td></tr> </table>	LIVEMMO	PERTICA ALTA	BELPRATO	PERTICA BASSA	0,54				
LIVEMMO												
PERTICA ALTA												
BELPRATO												
PERTICA BASSA												
12,90	0,32		<table border="1"> <tr><td>PERTICA ALTA</td></tr> </table>	PERTICA ALTA	0,22							
PERTICA ALTA												
0,22												

senza indicazioni proseguire sulla strada principale / without indication, go straight ahead

Settore Section	CO/TC 2D Idro - Remote Service Zone OUT	Km 13,12	Tempo Imp. Target Time
7	CO/TC 3 Nozza	Media Average 19,68	40'

Distanze/Distance TOT. PAR.		DIREZIONE / DIRECTION	INFORMAZIONI / INFORMATION	Dist. Regr. Km to Go
13,12	0,22		 3 GPS N 45° 42' 20.6" - E 10° 23' 10.3"	 Tim III Voda III 3/Wind III 0,00
	0,08		  PS 3 GPS N 45° 42' 21.6" - E 10° 23' 07.1"	

senza indicazioni proseguire sulla strada principale / without indication, go straight ahead




PS 3

Altimetria



senza indicazioni proseguire sulla strada principale / without indication, go straight ahead

C.O.




PS 3-11
"PERTICHE"

PS 3

START



FINE

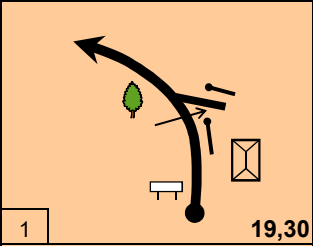


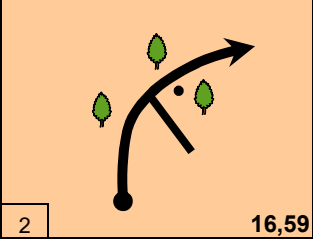




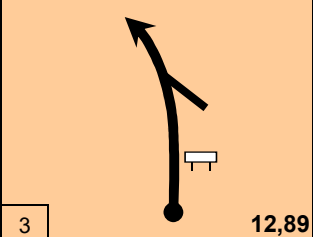

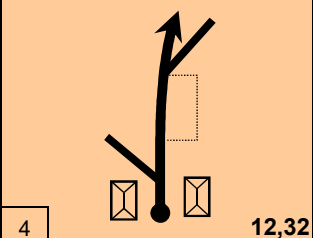



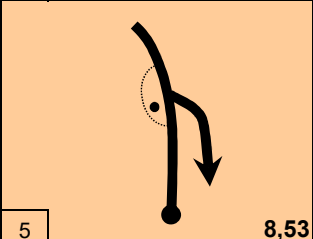






STOP



senza indicazioni proseguire sulla strada principale / without indication, go straight ahead

Settore Section	CO/TC 3 Nozza	Km 71,28	Tempo Imp. Target Time
8	CO/TC 3A Centro Fiera - Riordino IN	Media Average 46,49	1h32'
P.S. "Pertiche"		Km 19,30	

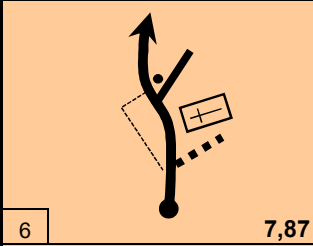
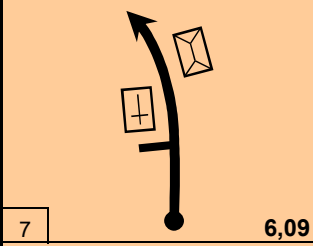



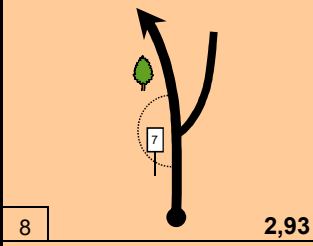


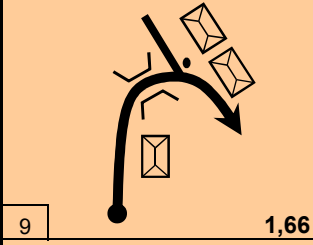
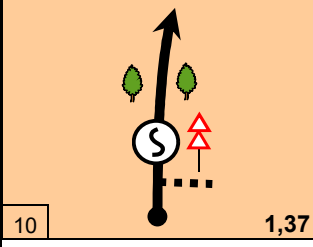


DISTANZE/DISTANCE TOT. PAR.		DIREZIONE / DIRECTION	INFORMAZIONI / INFORMATION	Dist. Regr. Km to Go
0,00	0,00		  GPS N 45° 42' 21.6" - E 10° 23' 07.1"	71,28
2,71	2,71		   GPS N 45° 42' 44.2" - E 10° 21' 50.8"	 Tim II Voda II 3/Wind II 68,57
6,41	3,70			64,87
6,98	0,57		  GPS N 45° 43' 28.3" - E 10° 22' 11.9"	 Tim II Voda II 3/Wind II 64,30
10,77	3,79		   GPS N 45° 44' 32.7" - E 10° 20' 50.3"	 Tim II Voda II 3/Wind II 60,51
0,66				43

PS 3

senza indicazioni proseguire sulla strada principale / without indication, go straight ahead

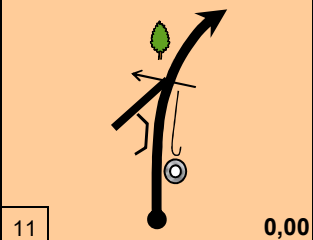

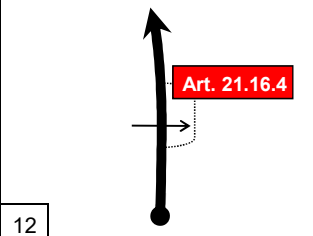

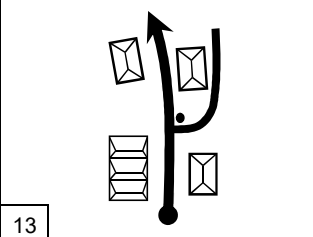

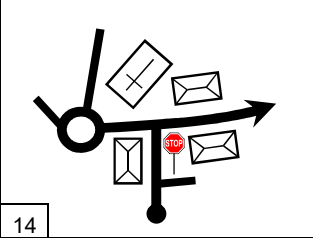
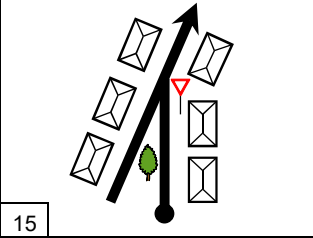
Settore Section	CO/TC 3 Nozza	Km 71,28	Tempo Imp. Target Time
8	CO/TC 3A Centro Fiera - Riordino IN	Media Average 46,49	1h32'
P.S. "Pertiche"		Km 19,30	

PS 3

DISTANZE/DISTANCE TOT. PAR.		DIREZIONE / DIRECTION	INFORMAZIONI / INFORMATION	Dist. Regr. Km to Go
11,43	0,66		<ul style="list-style-type: none"> via San Rocco 	59,85
13,21	1,78		(Frazione AVENONE)   int.4 GPS N 45° 44' 48.5" - E 10° 21' 53.7"	 Tim II Voda II 3/Wind II 58,07
16,37	3,16		 int.5 GPS N 45° 45' 09.9" - E 10° 22' 05.2"	 Tim II Voda II 3/Wind II 54,91
17,64	1,27		(Frazione FORNO D'ONO) <ul style="list-style-type: none"> VESTONE 6 → 	53,64
17,93	0,29			 53,35
1,37	47° Rally 1000 Miglia - 13/14 settembre 2024		pagina	44

senza indicazioni proseguire sulla strada principale / without indication, go straight ahead

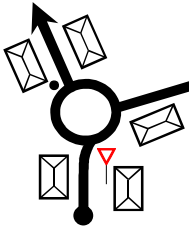





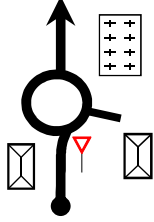









Settore Section	CO/TC 3 Nozza	Km 71,28	Tempo Imp. Target Time
8	CO/TC 3A Centro Fiera - Riordino IN	Media Average 46,49	1h32'
P.S. "Pertiche"		Km 19,30	

DISTANZE/DISTANCE TOT. PAR.		DIREZIONE / DIRECTION	INFORMAZIONI / INFORMATION	Dist. Regr. Km to Go
19,30	1,37		 PS 3 GPS N 45° 44' 25.4" - E 10° 22' 58.8"	51,98
19,73	0,43		 PS 3 GPS N 45° 44' 13.5" - E 10° 23' 08.0"	51,55
23,05	3,32		(VESTONE) 	48,23
23,31	0,26			47,97
23,62	0,31			47,66
1,40	47° Rally 1000 Miglia - 13/14 settembre 2024		pagina	45

PS 3



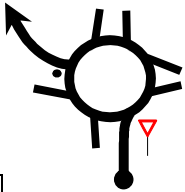



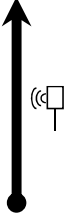


senza indicazioni proseguire sulla strada principale / without indication, go straight ahead

Settore Section	CO/TC 3 Nozza	Km 71,28	Tempo Imp. Target Time
8	CO/TC 3A Centro Fiera - Riordino IN	Media Average 46,49	1h32'

DISTANZE/DISTANCE TOT. PAR.		DIREZIONE / DIRECTION	INFORMAZIONI / INFORMATION	Dist. Regr. Km to Go
25,02	1,40		<ul style="list-style-type: none"> • autostrada   • BRESCIA 44  • SALO' 25  • BARGHE 3  	46,26
25,43	0,41			45,85
26,85	1,42		<ul style="list-style-type: none"> •  MILANO-VENEZIA • BRESCIA SALO' •  	44,43
42,03	15,18		<ul style="list-style-type: none"> • BRESCIA •  MILANO-VENEZIA •  • Tenere la corsia SX 	29,25
59,85	17,82		<ul style="list-style-type: none"> •  autostrada • VERONA • lago di Garda •  	11,43
4,25		47° Rally 1000 Miglia - 13/14 settembre 2024		pagina 46

senza indicazioni proseguire sulla strada principale / without indication, go straight ahead

Settore Section	CO/TC 3 Nozza	Km 71,28	Tempo Imp. Target Time
8	CO/TC 3A Centro Fiera - Riordino IN	Media Average 46,49	1h32'

DISTANZE/DISTANCE TOT. PAR.		DIREZIONE / DIRECTION	INFORMAZIONI / INFORMATION	Dist. Regr. Km to Go
64,10	4,25			7,18
64,30	0,20			6,98
64,83	0,53			6,45
67,66	2,83		!! AUTOVELOX 90 km/h	3,62
70,23	2,57			1,05
	0,23			

senza indicazioni proseguire sulla strada principale / without indication, go straight ahead

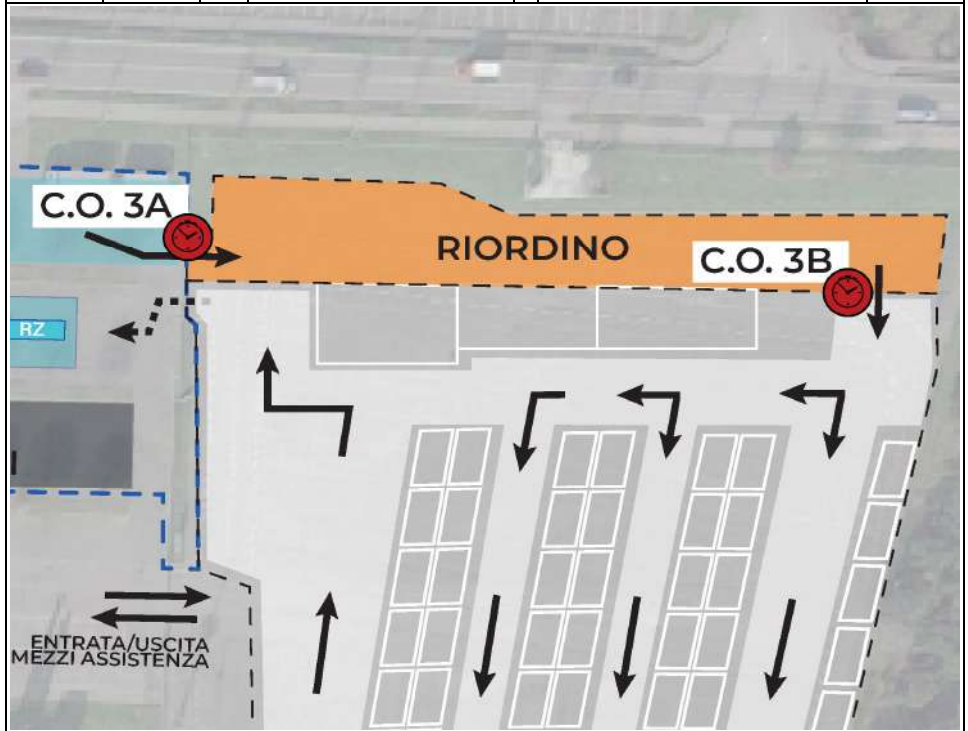
Settore Section	CO/TC 3 Nozza	Km 71,28	Tempo Imp. Target Time
8	CO/TC 3A Centro Fiera - Riordino IN	Media Average 46,49	1h32'

DISTANZE/DISTANCE TOT. PAR.		DIREZIONE / DIRECTION	INFORMAZIONI / INFORMATION	Dist. Regr. Km to Go
70,46	0,23	26	<ul style="list-style-type: none"> MONTICHIARI fiera aeroporto CASTENEDOLO 	0,82
70,76	0,30	27	<ul style="list-style-type: none"> MONTICHIARI DESENZANO 	0,52
71,02	0,26	28	<ul style="list-style-type: none"> MONTICHIARI Centro Fiera 	0,26
71,09	0,07	29		0,19
71,28	0,19	30	<ul style="list-style-type: none"> Area Media 3A GPS N 45° 25' 11,6" - E 10° 22' 45,5" 	 Tim IIII Voda IIII 3/Wind IIII 0,00

senza indicazioni proseguire sulla strada principale / without indication, go straight ahead

Settore Section	CO/TC 3A Centro Fiera - Riordino IN	Km 0,10	Tempo Imp. Target Time
9	CO/TC 3B Centro Fiera - Riord. OUT / Assist.IN	Media Average	
Riordino 2 - Centro Fiera			

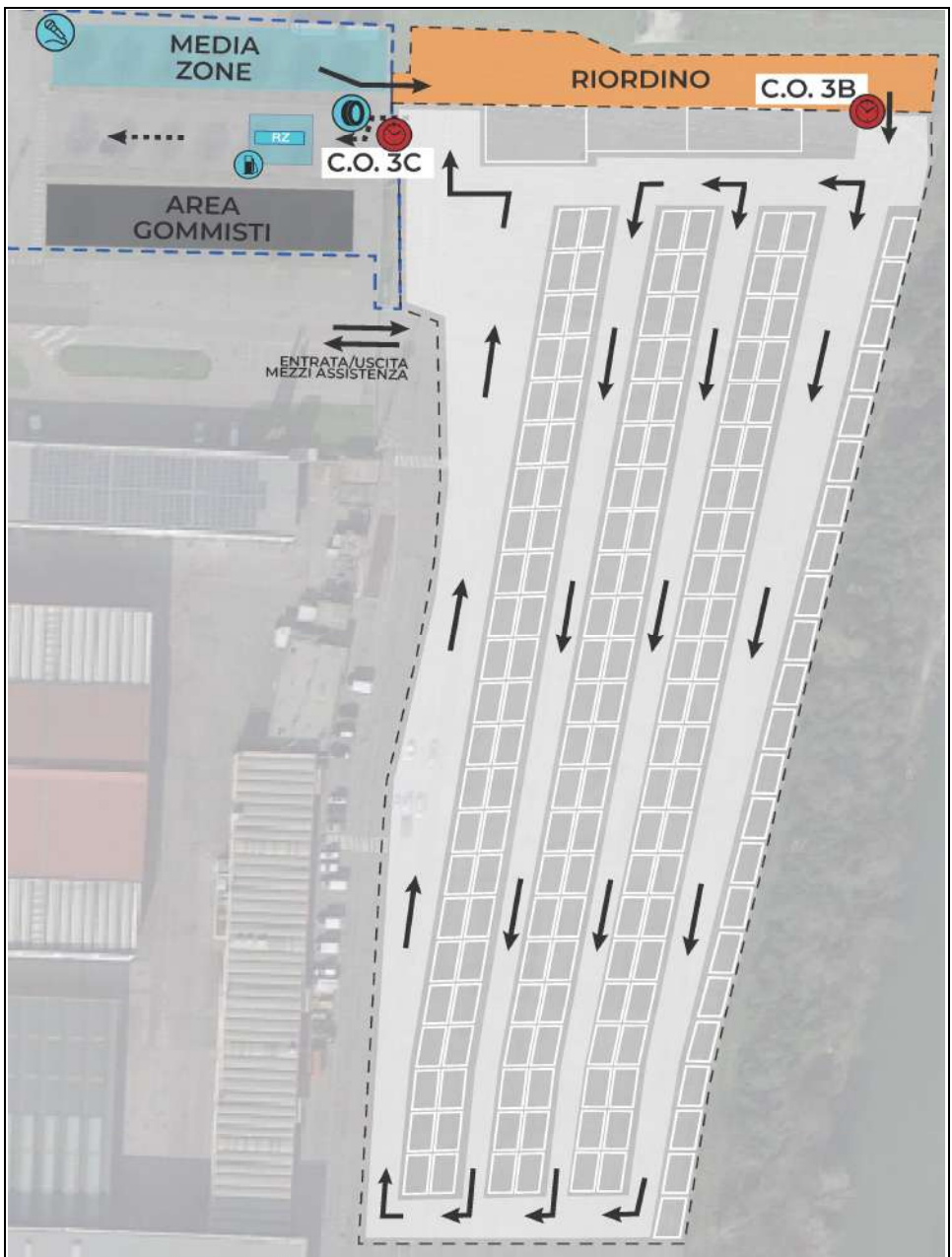
DISTANZE/DISTANCE TOT. PAR.		DIREZIONE / DIRECTION	INFORMAZIONI / INFORMATION	Dist. Repr. Km to Go
0,00	0,00		Area Media 3A GPS N 45° 25' 11,6" - E 10° 22' 45,5"	 Tim IIII Voda IIII 3/Wind IIII 0,10



0,10	0,10		3B GPS N 45° 25' 09,4" E 10° 22' 50,0"	 Tim IIII Voda IIII 3/Wind IIII 0,00
------	------	--	---	--

senza indicazioni proseguire sulla strada principale / without indication, go straight ahead

Settore Section	CO/TC 3B Centro Fiera - Riord. OUT / Assist. IN	Km 0,50	Tempo Imp. Target Time
10	CO/TC 3C Centro Fiera - Assistenza OUT	Media Average	30'
Parco Assistenza A - Centro Fiera			





Automobile Club d'Italia
SPORT



DICHIARAZIONE PNEUMATICI - TYRES DECLARATION

Vettura N°
Car N°

CO **0** **2D** **3C** **7C**

PNEUMATICO TYRE	BARCODE FIA NUOVO	BARCODE FIA GIÀ' DICHIARATO
1		
2		
3		
4		
5		
6		

Firma
Signature



Automobile Club d'Italia
SPORT



DICHIARAZIONE PNEUMATICI - TYRES DECLARATION

Vettura N°
Car N°

CO **0** **2D** **3C** **7C**

PNEUMATICO TYRE	BARCODE FIA NUOVO	BARCODE FIA GIÀ' DICHIARATO
1		
2		
3		
4		
5		
6		

Firma
Signature

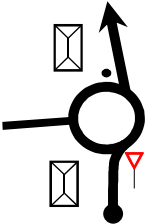


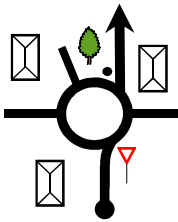



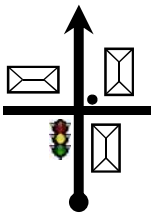



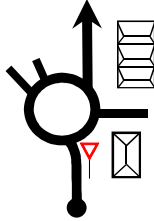
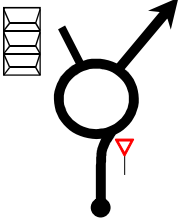
senza indicazioni proseguire sulla strada principale / without indication, go straight ahead

Settore Section	CO/TC 3C Centro Fiera - Assistenza OUT	Km 51,68	Tempo Imp. Target Time
11	CO/TC 4 Vestone	Media Average 46,28	1h07'

DISTANZE/DISTANCE TOT. PAR.		DIREZIONE / DIRECTION	INFORMAZIONI / INFORMATION	Dist. Regr. Km to Go
0,00	0,00		Punzonatura Pneumatici Refuelling Zone 3C GPS N 45° 25' 10.8" - E 10° 22' 46.0"	 Tim IIII Voda IIII 3/Wind IIII 51,68
0,16	0,16		<ul style="list-style-type: none"> via Brescia 	51,52
0,59	0,43		<ul style="list-style-type: none"> CALCINATO → velodromo → farmacia comunale → poliambulatori → 	51,09
1,79	1,20		<ul style="list-style-type: none"> ← CALCINATO 	49,89
5,51	3,72		CALCINATO	46,17
0,38		47° Rally 1000 Miglia - 13/14 settembre 2024		pagina 51

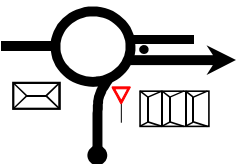
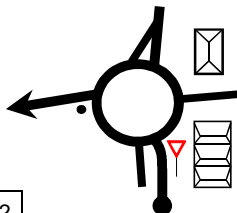
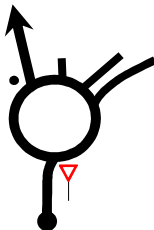
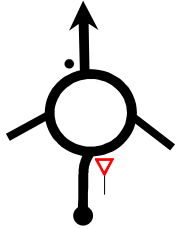
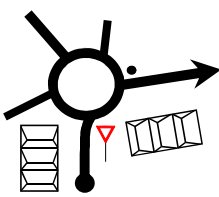
senza indicazioni proseguire sulla strada principale / without indication, go straight ahead

Settore Section	CO/TC 3C Centro Fiera - Assistenza OUT	Km 51,68	Tempo Imp. Target Time
11	CO/TC 4 Vestone	Media Average 46,28	1h07'

DISTANZE/DISTANCE TOT. PAR.		DIREZIONE / DIRECTION	INFORMAZIONI / INFORMATION	Dist. Regr. Km to Go
5,89	0,38		<ul style="list-style-type: none">  biblioteca  municipio 	45,79
6,27	0,38		<ul style="list-style-type: none">    	45,41
6,57	0,30		<ul style="list-style-type: none">    	45,11
7,04	0,47			44,64
7,37	0,33			44,31
1,11				

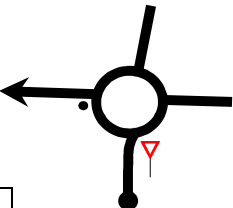
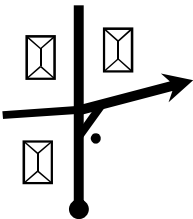

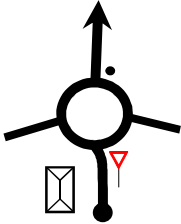

senza indicazioni proseguire sulla strada principale / without indication, go straight ahead

Settore Section	CO/TC 3C Centro Fiera - Assistenza OUT	Km 51,68	Tempo Imp. Target Time
11	CO/TC 4 Vestone	Media Average 46,28	1h07'

DISTANZE/DISTANCE TOT. PAR.		DIREZIONE / DIRECTION	INFORMAZIONI / INFORMATION	Dist. Repr. Km to Go
8,48	1,11		<ul style="list-style-type: none"> A4 VENEZIA LONATO 2 BEDIZZOLE 5 DESENZANO 7 VERONA 46 lago di Garda 	43,20
8,89	0,41		<ul style="list-style-type: none"> A4 MI-VE BEDIZZOLE 5 DESENZANO 7 BRESCIA 18 VERONA 46 lago di Garda 	42,79
9,28	0,39		<ul style="list-style-type: none"> A4 MILANO BRESCIA 22 BEDIZZOLE 6 	42,40
9,59	0,31		<ul style="list-style-type: none"> BEDIZZOLE 4 	42,09
13,01	3,42		<ul style="list-style-type: none"> PADENGHE CALVAGESE ARZAGA lago di Garda 	38,67
0,79				

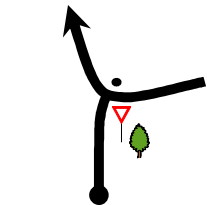
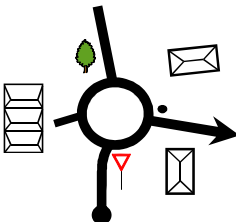
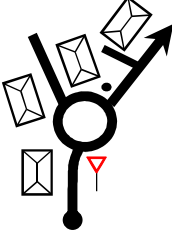


senza indicazioni proseguire sulla strada principale / without indication, go straight ahead

Settore Section	CO/TC 3C Centro Fiera - Assistenza OUT	Km 51,68	Tempo Imp. Target Time
11	CO/TC 4 Vestone	Media Average 46,28	1h07'

DISTANZE/DISTANCE TOT. PAR.		DIREZIONE / DIRECTION	INFORMAZIONI / INFORMATION	Dist. Regr. Km to Go
13,80	0,79		<ul style="list-style-type: none"> MUSCOLINE SOIANO d. L. CALVAGESE d.R. CARZAGO d.R. MARTES 	37,88
15,40	1,60		<p>(CARZAGO)</p> <ul style="list-style-type: none"> SOIANO D/L 5 → POLPENAZZE 5 → Sito Palafitticolo → 	36,28
15,65	0,25		<ul style="list-style-type: none"> POLPENAZZE 5 ↑ Sito Palafittico ↑ 	36,03
16,19	0,54		<ul style="list-style-type: none"> via Polpenazze 	35,49
17,23	1,04			34,45
2,12		47° Rally 1000 Miglia - 13/14 settembre 2024		pagina 54

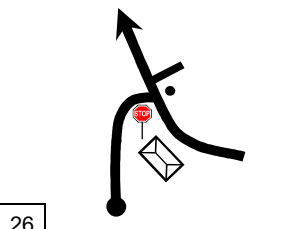

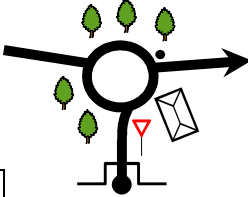


senza indicazioni proseguire sulla strada principale / without indication, go straight ahead

Settore Section	CO/TC 3C Centro Fiera - Assistenza OUT	Km 51,68	Tempo Imp. Target Time
11	CO/TC 4 Vestone	Media Average 46,28	1h07'

DISTANZE/DISTANCE TOT. PAR.		DIREZIONE / DIRECTION	INFORMAZIONI / INFORMATION	Dist. Regr. Km to Go
19,35	2,12 21		<ul style="list-style-type: none"> GAVARDO PREVALLE MUSCOLINE CALVAGESE d.R. 	32,33
21,54	2,19 22		<p>(MUSCOLINE)</p> <ul style="list-style-type: none"> GAVARDO Strada dei Vini e dei Sapori 	30,14
22,92	1,38 23		<ul style="list-style-type: none"> S. QUIRICO → SOPRAZZOCCO → Strada dei Vini e dei Sapori 	28,76
26,41	3,49 24		<ul style="list-style-type: none"> SALO' → 	25,27
28,42	2,01 25		<p>(SOPRAZZOCCO)</p> <ul style="list-style-type: none"> VIA TORMINI 	23,26
1,83	47° Rally 1000 Miglia - 13/14 settembre 2024		pagina	55

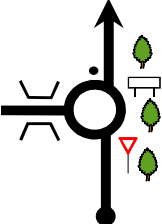

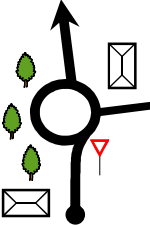
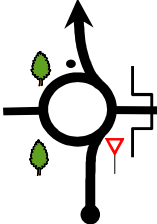
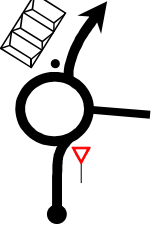
senza indicazioni proseguire sulla strada principale / without indication, go straight ahead

Settore Section	CO/TC 3C Centro Fiera - Assistenza OUT	Km 51,68	Tempo Imp. Target Time
11	CO/TC 4 Vestone	Media Average 46,28	1h07'

DISTANZE/DISTANCE TOT. PAR.		DIREZIONE / DIRECTION	INFORMAZIONI / INFORMATION	Dist. Regr. Km to Go
30,25	1,83		<ul style="list-style-type: none"> ← SALO' 3 ← lago d'Idro 	21,43
30,80	0,55		<ul style="list-style-type: none"> ↖ M.di CAMPIGLIO 98 ↖ PINZOLO 89 ↖ VOBARNO 5 ↗ Gaver ↗ lago d'Idro 	20,88
30,86	0,06		<ul style="list-style-type: none"> M.di CAMPIGLIO 98 → TRENTO 89 → • VOBARNO 5 → lago d'Idro → farmacia Pasini → 	20,82
33,06	2,20		<p>(ROE' VOLCIANO)</p> <ul style="list-style-type: none"> • VESTONE 15 → • ODOLO 12 → • SABBIO CHIESE 10 → 	18,62
34,28	1,22		<ul style="list-style-type: none"> • val Sabbia → • carabinieri → 	17,40
	0,95			

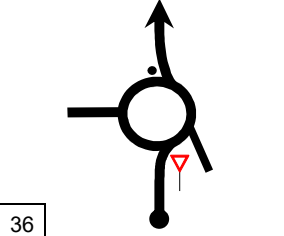






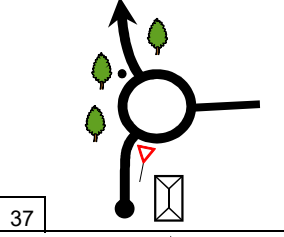

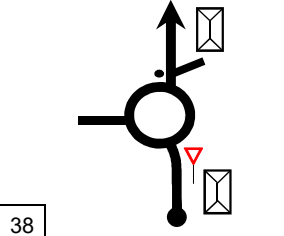


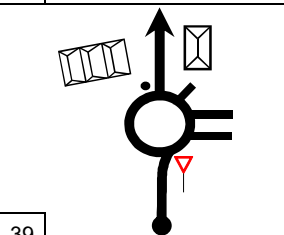




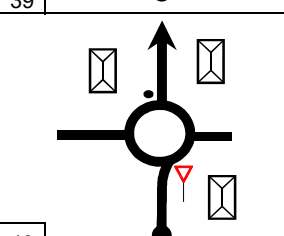



senza indicazioni proseguire sulla strada principale / without indication, go straight ahead

Settore Section	CO/TC 3C Centro Fiera - Assistenza OUT	Km 51,68	Tempo Imp. Target Time
11	CO/TC 4 Vestone	Media Average 46,28	1h07'

DISTANZE/DISTANCE TOT. PAR.		DIREZIONE / DIRECTION	INFORMAZIONI / INFORMATION	Dist. Regr. Km to Go
35,23	0,95		(VOBARNO) • VESTONE 15 → M.DI CAMPIGLIO 92 →	16,45
35,81	0,58		• ↑ lago d'Idro	15,87
37,44	1,63		(CARPENEDA)	14,24
38,92	1,48		• A4 MILANO-VENEZIA → SALO' → TRENTO → BRESCIA →	12,76
39,65	0,73		• PRESEGLIE → SABBIO C. → PAVONE →	12,03
3,03		47° Rally 1000 Miglia - 13/14 settembre 2024		pagina 57

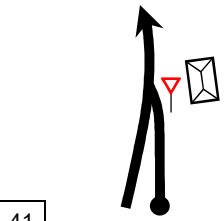
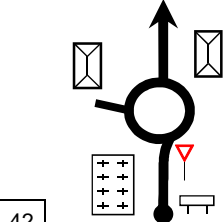
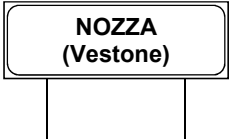
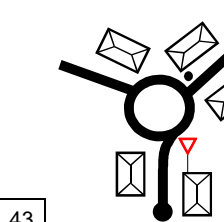
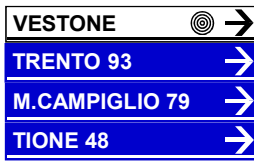
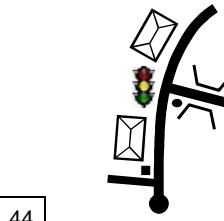

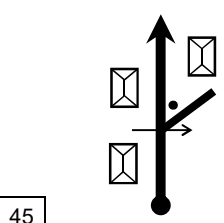
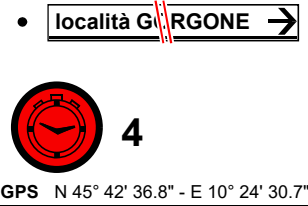


senza indicazioni proseguire sulla strada principale / without indication, go straight ahead

Settore Section	CO/TC 3C Centro Fiera - Assistenza OUT	Km 51,68	Tempo Imp. Target Time
11	CO/TC 4 Vestone	Media Average 46,28	1h07'

DISTANZE/DISTANCE TOT. PAR.		DIREZIONE / DIRECTION	INFORMAZIONI / INFORMATION	Dist. Repr. Km to Go
42,68	3,03		<ul style="list-style-type: none">       	9,00
43,22	0,54		<ul style="list-style-type: none">  	8,46
44,31	1,09		<ul style="list-style-type: none">   	7,37
45,27	0,96		<ul style="list-style-type: none">     	6,41
46,09	0,82		<p>(BARGHE)</p> <ul style="list-style-type: none">    	5,59
	1,77			



senza indicazioni proseguire sulla strada principale / without indication, go straight ahead

Settore Section	CO/TC 3C Centro Fiera - Assistenza OUT	Km 51,68	Tempo Imp. Target Time
11	CO/TC 4 Vestone	Media Average 46,28	1h07'

DISTANZE/DISTANCE TOT. PAR.		DIREZIONE / DIRECTION	INFORMAZIONI / INFORMATION	Dist. Regr. Km to Go
47,86	1,77			3,82
49,18	1,32			2,50
49,58	0,40			2,10
51,41	1,83			0,27
51,68	0,27			 Tim IIII Voda III 3/Wind III 0,00
	0,09	47° Rally 1000 Miglia - 13/14 settembre 2024		pagina 59

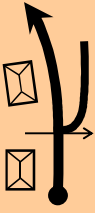

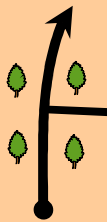



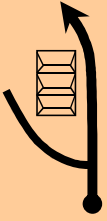
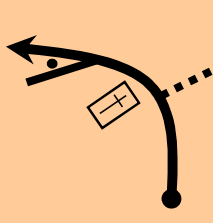




senza indicazioni proseguire sulla strada principale / without indication, go straight ahead

Settore Section	CO/TC 3C Centro Fiera - Assistenza OUT	Km 51,68	Tempo Imp. Target Time
11	CO/TC 4 Vestone	Media Average 46,28	1h07'

DISTANZE/DISTANCE TOT. PAR.		DIREZIONE / DIRECTION	INFORMAZIONI / INFORMATION	Dist. Regr. Km to Go
	SP 56 0,09		 PS 4 GPS N 45° 42' 37.3" - E 10° 24' 34.7"	

senza indicazioni proseguire sulla strada principale / without indication, go straight ahead

Settore Section	CO/TC 4 Vestone	Km 27,13	Tempo Imp. Target Time
	12 CO/TC 5 Sabbio Chiese	Media Average 40,70	40'
P.S. "Treviso Bresciano"		Km 9,10	

DISTANZE/DISTANCE TOT. PAR.		DIREZIONE / DIRECTION	INFORMAZIONI / INFORMATION	Dist. Regr. Km to Go
0,00	0,00	 1 9,10	 PS 4 GPS N 45° 42' 37.3" - E 10° 24' 34.7"	27,13
2,42	2,42	 2 6,68		24,71
3,81	1,39	 3 5,29	 int.1 GPS N 45° 43' 02.1" - E 10° 25' 51.5"	 Tim II Voda II 3/Wind II 23,32
4,88	1,07	 4 4,22		22,25
5,71	0,83	 5 3,39	   int.2 GPS N 45° 43' 00.8" - E 10° 26' 47.5"	 Tim III Voda III 3/Wind II 21,42
1,00				61

PS 4

senza indicazioni proseguire sulla strada principale / without indication, go straight ahead

Settore Section	CO/TC 4 Vestone	Km 27,13	Tempo Imp. Target Time
12	CO/TC 5 Sabbio Chiese	Media Average 40,70	40'
P.S. "Treviso Bresciano"		Km 9,10	

DISTANZE/DISTANCE TOT. PAR.	DIREZIONE / DIRECTION	INFORMAZIONI / INFORMATION	Dist. Regr. Km to Go
6,71 1,00			20,42
8,59 1,88			18,54
9,10 0,51			18,03
9,47 0,37			17,66
10,58 1,11		<p>(LEMPRATO)</p>	16,55

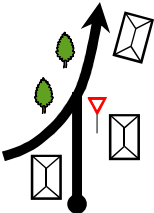
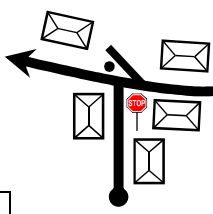

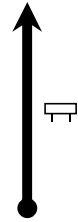

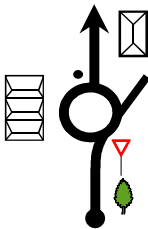


PS 4



Tim III
Voda III
3/Wind III

senza indicazioni proseguire sulla strada principale / without indication, go straight ahead

Settore Section	CO/TC 4 Vestone	Km 27,13	Tempo Imp. Target Time
12	CO/TC 5 Sabbio Chiese	Media Average 40,70	40'

DISTANZE/DISTANCE TOT. PAR.		DIREZIONE / DIRECTION	INFORMAZIONI / INFORMATION	Dist. Regr. Km to Go
11,31	0,73			15,82
11,90	0,59			15,23
13,45	1,55			13,68
17,13	3,68		<p>(VESTONE)</p> 	10,00
18,21	1,08			8,92
	1,83			

senza indicazioni proseguire sulla strada principale / without indication, go straight ahead

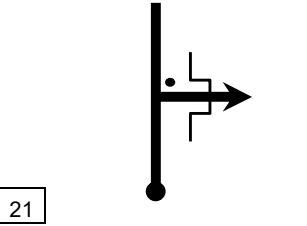

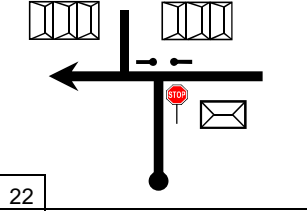
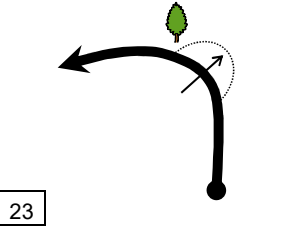


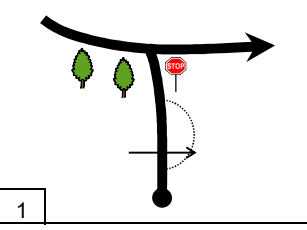

Settore Section	CO/TC 4 Vestone	Km 27,13	Tempo Imp. Target Time
12	CO/TC 5 Sabbio Chiese	Media Average 40,70	40'

DISTANZE/DISTANCE TOT. PAR.		DIREZIONE / DIRECTION	INFORMAZIONI / INFORMATION	Dist. Regr. Km to Go
20,04	1,83 16		<ul style="list-style-type: none"> • autostrada • BRESCIA 44 → • SALO' 25 → • BARGHE 3 → 	7,09
20,45	0,41 17			6,68
21,87	1,42 18		<ul style="list-style-type: none"> • 	5,26
25,88	4,01 19		<ul style="list-style-type: none"> • 	1,25
26,32	0,44 20		<ul style="list-style-type: none"> • 	0,81

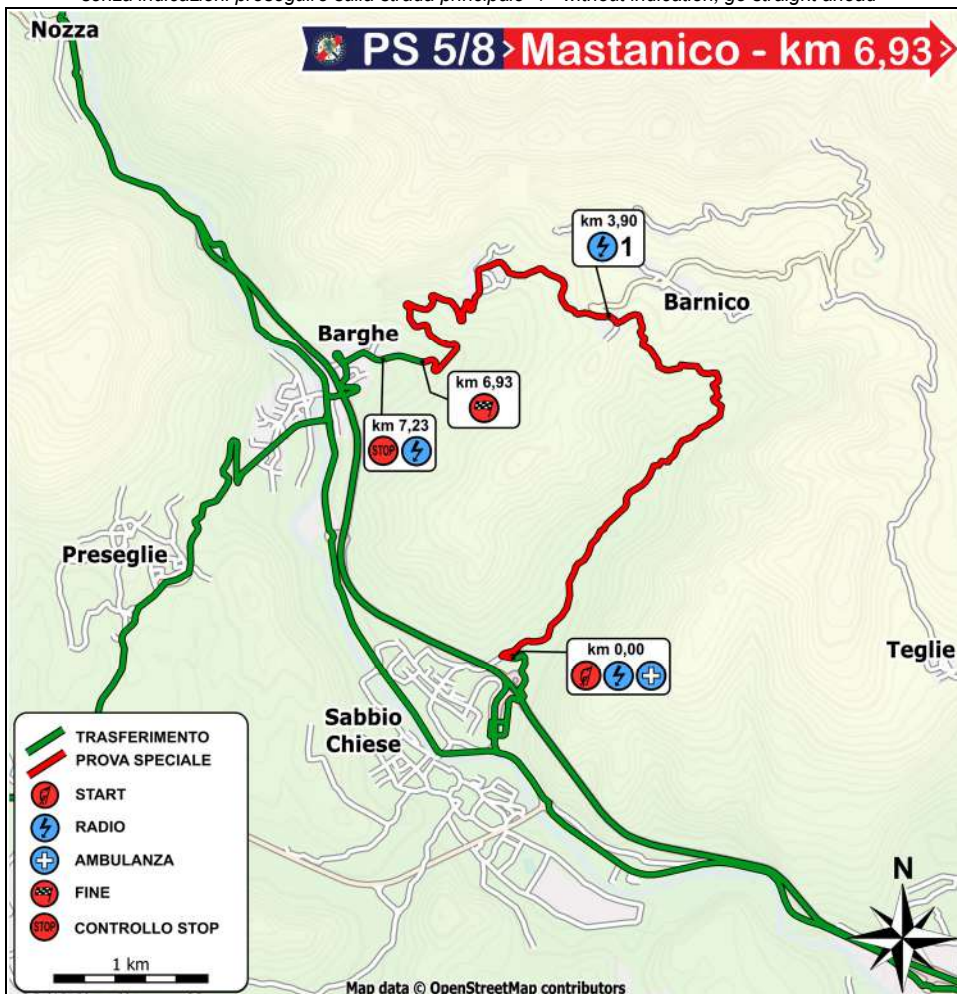
Quick

senza indicazioni proseguire sulla strada principale / without indication, go straight ahead

Settore Section	CO/TC 4 Vestone	Km 27,13	Tempo Imp. Target Time
12	CO/TC 5 Sabbio Chiese	Media Average 40,70	40'

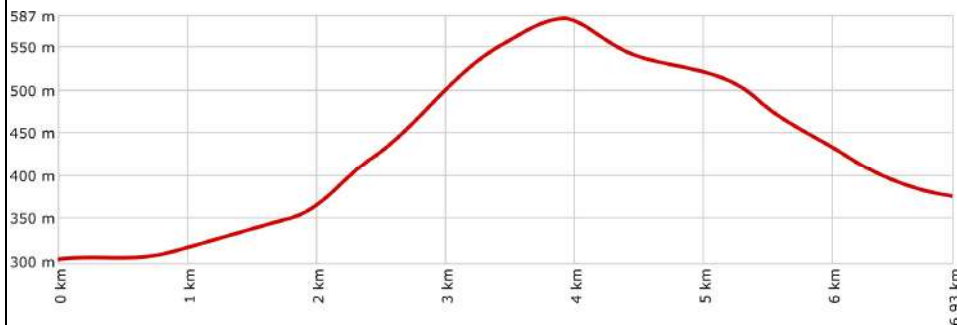
DISTANZE/DISTANCE TOT. PAR.		DIREZIONE / DIRECTION	INFORMAZIONI / INFORMATION	Dist. Regr. Km to Go
26,44	0,12			0,69
26,53	0,09			0,60
27,13	0,60		 GPS N 45° 39' 48.6" - E 10° 25' 34.5"	 Tim II Voda II 3/Wind II 0,00
	0,09		 GPS N 45° 39' 48.0" - E 10° 25' 30.9"	

senza indicazioni proseguire sulla strada principale / without indication, go straight ahead




PS 5

Altimetria



senza indicazioni proseguire sulla strada principale / without indication, go straight ahead

C.O.




PS 5/8
"MASTANICO"

START




PS 5

FINE

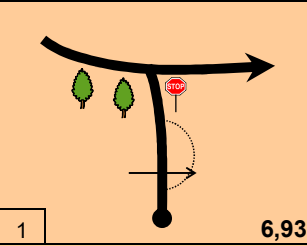

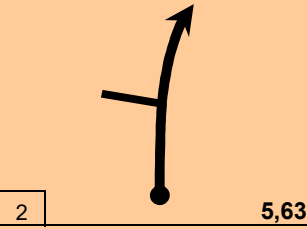
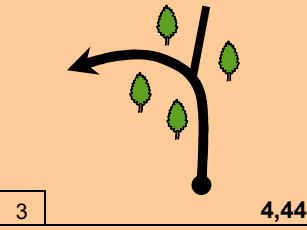
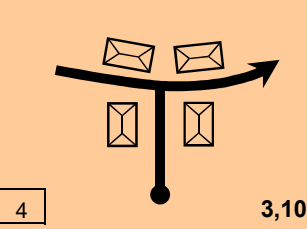
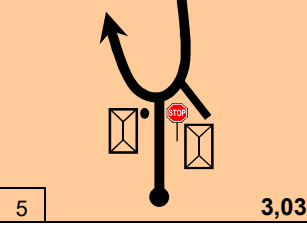




STOP



senza indicazioni proseguire sulla strada principale / without indication, go straight ahead

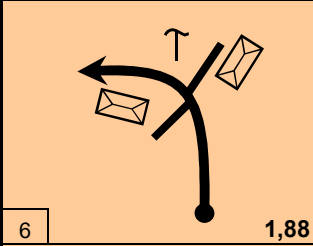
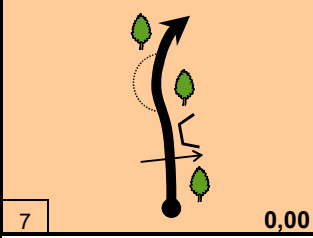

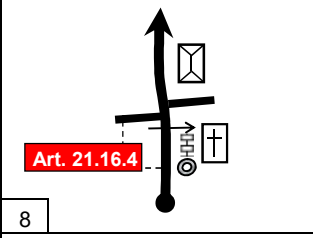

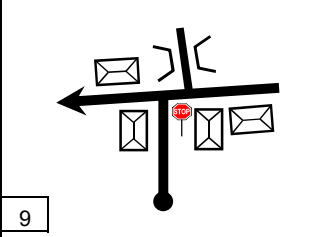
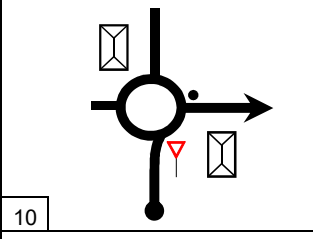


Settore Section	CO/TC 5 Sabbio Chiese	Km 17,67	Tempo Imp. Target Time
13	CO/TC 6 Bione	Media Average 39,27	27'
P.S. "Mastanico"		Km 6,93	

DISTANZE/DISTANCE TOT. PAR.		DIREZIONE / DIRECTION	INFORMAZIONI / INFORMATION	Dist. Regr. Km to Go
0,00	0,00		 PS 5 GPS N 45° 39' 48.0" - E 10° 25' 30.9"	17,67
1,30	1,30			16,37
2,49	1,19			15,18
3,83	1,34		(MASTANICO)	13,84
3,90	0,07		• via Gen. L. Reverberi  int.1 GPS N 45° 41' 02.7" - E 10° 26' 00.6"	 Tim III Voda III 3/Wind III
1,15		47° Rally 1000 Miglia - 13/14 settembre 2024		pagina 66

PS 5

senza indicazioni proseguire sulla strada principale / without indication, go straight ahead


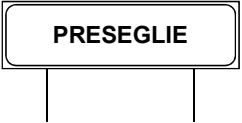
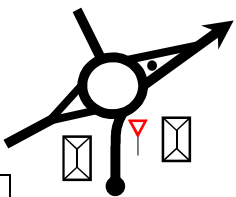






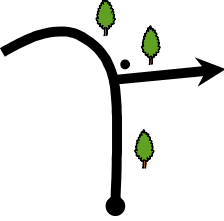

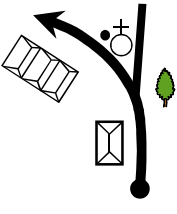
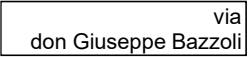
Settore Section	CO/TC 5 Sabbio Chiese	Km 17,67	Tempo Imp. Target Time
13	CO/TC 6 Bione	Media Average 39,27	27'
P.S. "Mastanico"		Km 6,93	

DISTANZE/DISTANCE TOT. PAR.		DIREZIONE / DIRECTION	INFORMAZIONI / INFORMATION	Dist. Regr. Km to Go
5,05	1,15			12,62
6,93	1,88		 PS 5 GPS N 45° 40' 52.9" - E 10° 25' 05.3"	10,74
7,23	0,30		(BARGHE)  PS 5 GPS N 45° 40' 53.3" - E 10° 24' 52.6"	10,44
8,21	0,98			9,46
8,34	0,13		 	9,33
2,07		47° Rally 1000 Miglia - 13/14 settembre 2024		pagina 67

PS 5

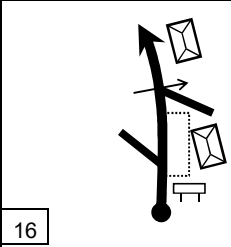



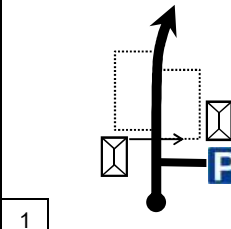

senza indicazioni proseguire sulla strada principale / without indication, go straight ahead

Settore Section	CO/TC 5 Sabbio Chiese	Km 17,67	Tempo Imp. Target Time
13	CO/TC 6 Bione	Media Average 39,27	27'

DISTANZE/DISTANCE TOT. PAR.		DIREZIONE / DIRECTION	INFORMAZIONI / INFORMATION	Dist. Regr. Km to Go
10,41	2,07			7,26
12,78	2,37		<ul style="list-style-type: none">   	4,89
13,42	0,64		<ul style="list-style-type: none">    	4,25
16,89	3,47		<ul style="list-style-type: none">  	0,78
17,36	0,47		<ul style="list-style-type: none">  	0,31
0,31		47° Rally 1000 Miglia - 13/14 settembre 2024		pagina 68

senza indicazioni proseguire sulla strada principale / without indication, go straight ahead

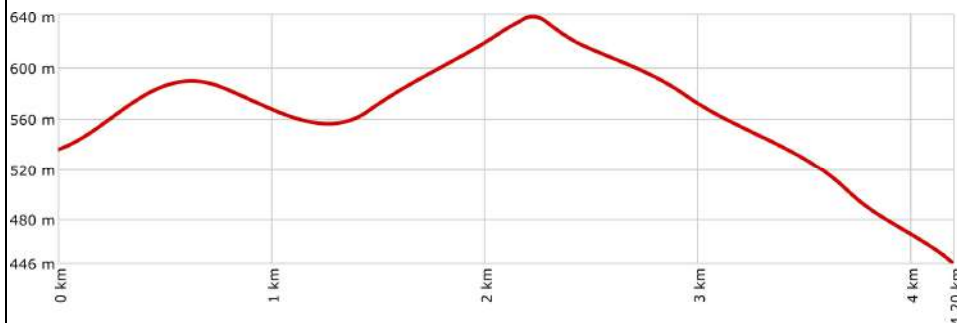
Settore Section	CO/TC 5 Sabbio Chiese	Km 17,67	Tempo Imp. Target Time
13	CO/TC 6 Bione	Media Average 39,27	27'

DISTANZE/DISTANCE TOT. PAR.		DIREZIONE / DIRECTION	INFORMAZIONI / INFORMATION	Dist. Regr. Km to Go
17,67	0,31		  GPS N 45° 40' 11.9" - E 10° 20' 32.8"	 Tim III Voda III 3/Wind III 0,00
	0,12		 GPS N 45° 40' 15.5" - E 10° 20' 30.7"	

senza indicazioni proseguire sulla strada principale / without indication, go straight ahead



Altimetria




senza indicazioni proseguire sulla strada principale / without indication, go straight ahead

C.O.



PS 6-9
"BIONE"

START




PS 6

FINE

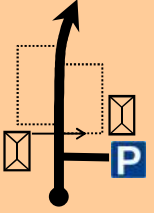

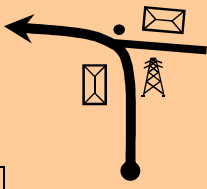

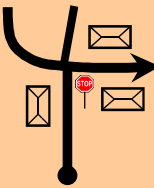





STOP



senza indicazioni proseguire sulla strada principale / without indication, go straight ahead

Settore Section	CO/TC 6 Bione	Km 24,31	Tempo Imp. Target Time
14	CO/TC 7 Marmentino	Media Average 38,38	38'
P.S. "Bione"		Km 4,20	

DISTANZE/DISTANCE TOT. PAR.		DIREZIONE / DIRECTION	INFORMAZIONI / INFORMATION	Dist. Regr. Km to Go
0,00	0,00		 PS 6 GPS N 45° 40' 15.5" - E 10° 20' 30.7"	24,31
0,22	0,22			24,09
0,37	!			23,94
0,55	!!		 10mt	23,76
0,99	0,44			23,32
0,29				

PS 6




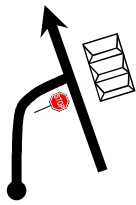

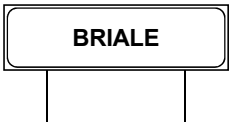
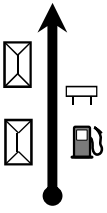
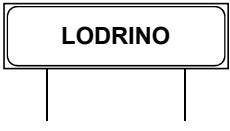
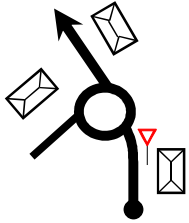
senza indicazioni proseguire sulla strada principale / without indication, go straight ahead

Settore Section	CO/TC 6 Bione	Km 24,31	Tempo Imp. Target Time
14	CO/TC 7 Marmentino	Media Average 38,38	38'
P.S. "Bione"		Km 4,20	

DISTANZE/DISTANCE TOT. PAR.		DIREZIONE / DIRECTION	INFORMAZIONI / INFORMATION	Dist. Repr. Km to Go	
1,28	0,29		<div style="border: 1px solid black; padding: 2px; display: inline-block;">via della Selva</div> 	23,03	
PS 6	3,19	1,91			21,12
	3,31	0,12			21,00
	3,44	0,13			20,87
4,20	0,76		PS 6 GPS N 45° 41' 38.1" - E 10° 19' 47.4"	20,11	
0,20		47° Rally 1000 Miglia - 13/14 settembre 2024		pagina 71	

senza indicazioni proseguire sulla strada principale / without indication, go straight ahead

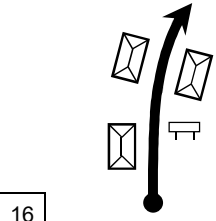



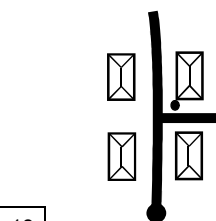

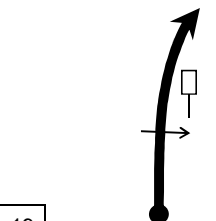


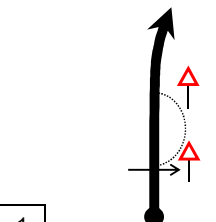

Settore Section	CO/TC 6 Bione	Km 24,31	Tempo Imp. Target Time
14	CO/TC 7 Marmentino	Media Average 38,38	38'
P.S. "Bione"		Km 4,20	

DISTANZE/DISTANCE TOT. PAR.		DIREZIONE / DIRECTION	INFORMAZIONI / INFORMATION	Dist. Regr. Km to Go
4,40	0,20		 GPS N 45° 41' 40.5" - E 10° 19' 43.8"	 Tim III Voda III 3/Wind III 19,91
4,68	0,28			19,63
8,25	3,57			16,06
12,88	4,63			11,43
14,59	1,71			9,72
5,30		47° Rally 1000 Miglia - 13/14 settembre 2024		pagina 72

PS 6

senza indicazioni proseguire sulla strada principale / without indication, go straight ahead

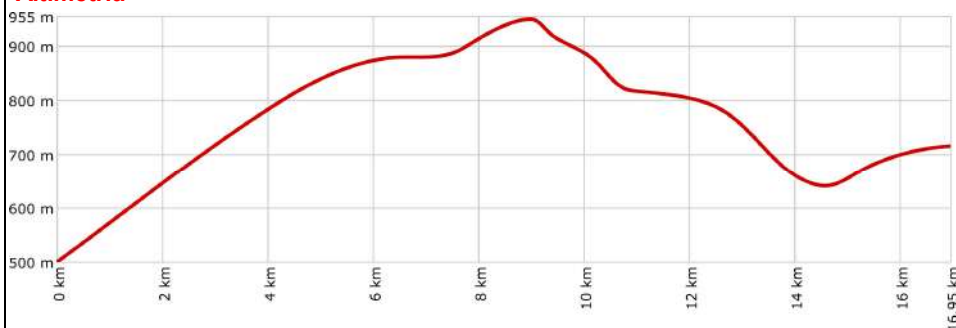
Settore Section	CO/TC 6 Bione	Km 24,31	Tempo Imp. Target Time
14	CO/TC 7 Marmentino	Media Average 38,38	38'

DISTANZE/DISTANCE TOT. PAR.		DIREZIONE / DIRECTION	INFORMAZIONI / INFORMATION	Dist. Regr. Km to Go
19,89	5,30			4,42
20,35	0,46			3,96
23,99	3,64		(TAVERNOLE SUL MELLA) 	0,32
24,31	0,32		 7 GPS N 45° 44' 48.3" - E 10° 14' 32.4"	 Tim Voda 3/Wind 0,00
	0,07		 PS 7 GPS N 45° 44' 48.8" - E 10° 14' 35.7"	

senza indicazioni proseguire sulla strada principale / without indication, go straight ahead



Altimetria



senza indicazioni proseguire sulla strada principale / without indication, go straight ahead

C.O.




PS 7-10
"MARMENTINO"


START



FINE



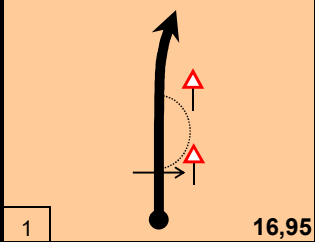

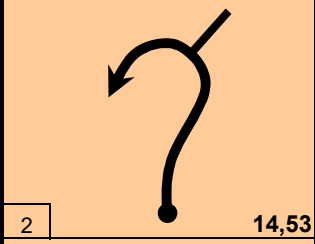


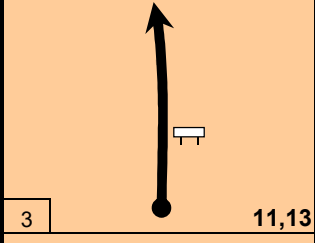


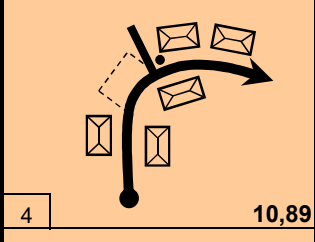





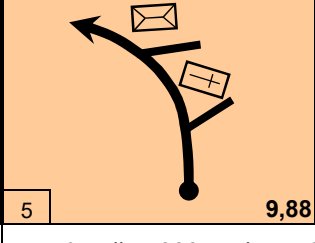
STOP



PS 7

senza indicazioni proseguire sulla strada principale / without indication, go straight ahead

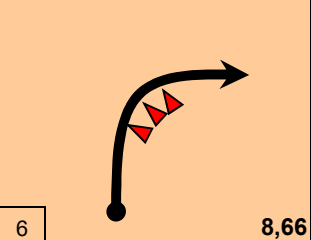

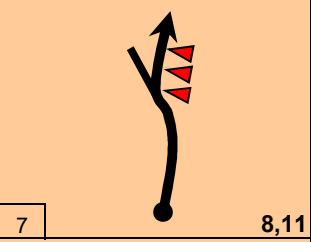




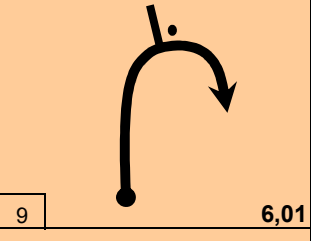
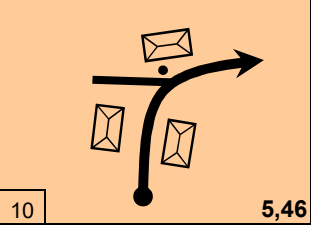
Settore Section	CO/TC 7 Marmentino	Km 70,92	Tempo Imp. Target Time
15	CO/TC 7A Centro Fiera - Riordino IN	Media Average 46,25	1h32'
P.S. "Marmentino"		Km 16,95	

DISTANZE/DISTANCE TOT. PAR.		DIREZIONE / DIRECTION	INFORMAZIONI / INFORMATION	Dist. Regr. Km to Go
0,00	0,00		 PS 7 GPS N 45° 44' 48.8" - E 10° 14' 35.7"	70,92
2,42	2,42		 int.1 GPS N 45° 45' 03.8" - E 10° 15' 35.0"	 Tim II Voda II 3/Wind II 68,50
5,82	3,40			65,10
6,06	 0,24		    int.2 GPS N 45° 45' 23.8" - E 10° 17' 19.4"	 Tim III Voda III 3/Wind II 64,86
7,07	1,01			63,85
1,22				

PS 7

senza indicazioni proseguire sulla strada principale / without indication, go straight ahead

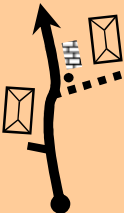
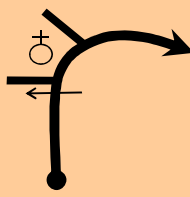







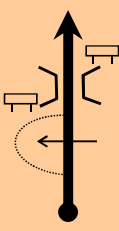


Settore Section	CO/TC 7 Marmentino	Km 70,92	Tempo Imp. Target Time
15	CO/TC 7A Centro Fiera - Riordino IN	Media Average 46,25	1h32'
P.S. "Marmentino"		Km 16,95	

DISTANZE/DISTANCE TOT. PAR.		DIREZIONE / DIRECTION	INFORMAZIONI / INFORMATION	Dist. Repr. Km to Go
8,29	1,22			62,63
8,84	0,55			62,08
10,12	!!		<ul style="list-style-type: none"> LAVINO → NAVONO → NOFFO → 	 Tim II Voda II 3/Wind II
	↓		 int.3 GPS N 45° 44' 44.2" - E 10° 19' 17.3"	
10,94	0,82		<ul style="list-style-type: none"> via per Noffo 	59,98
11,49	0,55		<ul style="list-style-type: none"> MURA → LAGO di BONGI → 	59,43
0,23		47° Rally 1000 Miglia - 13/14 settembre 2024		pagina 75

PS 7

senza indicazioni proseguire sulla strada principale / without indication, go straight ahead

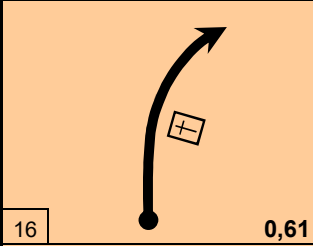
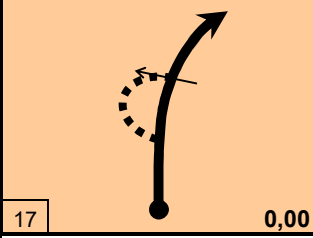

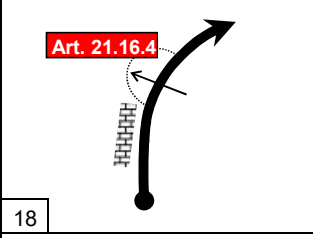

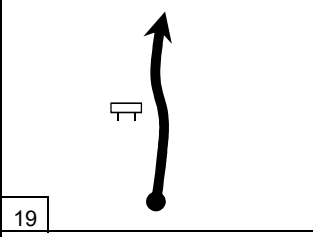
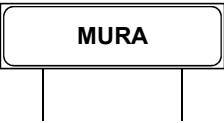
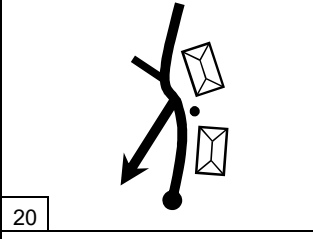

Settore Section	CO/TC 7 Marmentino	Km 70,92	Tempo Imp. Target Time
15	CO/TC 7A Centro Fiera - Riordino IN	Media Average 46,25	1h32'
P.S. "Marmentino"		Km 16,95	

DISTANZE/DISTANCE TOT. PAR.		DIREZIONE / DIRECTION	INFORMAZIONI / INFORMATION	Dist. Repr. Km to Go
11,72	↓ 0,23		• via Lago Bongi	59,20
12,50	0,78		  int.4 GPS N 45° 44' 12.7" - E 10° 19' 09.2"	 Tim II Voda II 3/Wind II 58,42
12,86	!			58,06
14,18	!			56,74
14,64	0,46		MURA  int.5 GPS N 45° 43' 52.9" - E 10° 19' 37.7"	 Tim no Voda no 3/Wind no 56,28
1,70		47° Rally 1000 Miglia - 13/14 settembre 2024		pagina 76

PS 7



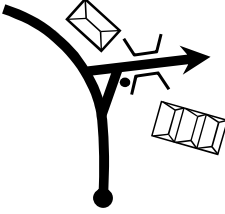
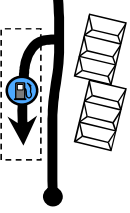
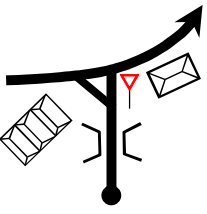
senza indicazioni proseguire sulla strada principale / without indication, go straight ahead

Settore Section	CO/TC 7 Marmentino	Km 70,92	Tempo Imp. Target Time
15	CO/TC 7A Centro Fiera - Riordino IN	Media Average 46,25	1h32'
P.S. "Marmentino"		Km 16,95	

DISTANZE/DISTANCE TOT. PAR.		DIREZIONE / DIRECTION	INFORMAZIONI / INFORMATION	Dist. Regr. Km to Go	
16,34	1,70			54,58	
16,95	0,61		 PS 7 GPS N 45° 43' 32.6" - E 10° 20' 43.9"	53,97	
PS 7	17,38	0,43		 PS 7 GPS N 45° 43' 23.8" - E 10° 20' 53.6"	53,54
18,45	1,07			52,47	
19,05	0,60			51,87	
0,52		47° Rally 1000 Miglia - 13/14 settembre 2024		pagina 77	

senza indicazioni proseguire sulla strada principale / without indication, go straight ahead

Settore Section	CO/TC 7 Marmentino	Km 70,92	Tempo Imp. Target Time
15	CO/TC 7A Centro Fiera - Riordino IN	Media Average 46,25	1h32'

DISTANZE/DISTANCE TOT. PAR.		DIREZIONE / DIRECTION	INFORMAZIONI / INFORMATION	Dist. Regr. Km to Go
19,57	↓ 0,52		<ul style="list-style-type: none"> VESTONE 6 ↘ OLSENAGO ↘ 	51,35
22,21	! SP III 2,64		<ul style="list-style-type: none"> NOZZA 2 ← CASO 4 → 	48,71
23,31	!! ↕ 1,10		<ul style="list-style-type: none"> ← MARMISTA ← ALMAR maniglie ← eclipse ITALIA ← UNIDELTA ← LATTONERIA DOSSI ← MG Verniciature 	47,61
23,45	!! ↕ 0,14		<ul style="list-style-type: none"> Refuelling Zone 	47,47
23,60	! SP III ↕ 0,15			47,32
1,07		47° Rally 1000 Miglia - 13/14 settembre 2024		pagina 78



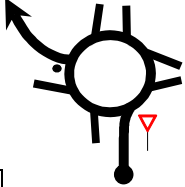
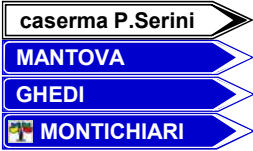


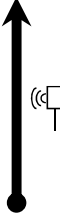


senza indicazioni proseguire sulla strada principale / without indication, go straight ahead

Settore Section	CO/TC 7 Marmentino	Km 70,92	Tempo Imp. Target Time
15	CO/TC 7A Centro Fiera - Riordino IN	Media Average 46,25	1h32'

DISTANZE/DISTANCE TOT. PAR.		DIREZIONE / DIRECTION	INFORMAZIONI / INFORMATION	Dist. Regr. Km to Go
24,67	1,07		<p>• autostrada </p> <p>• BRESCIA 44 </p> <p>• SALO' 25 </p> <p>• BARGHE 3 </p>	46,25
25,07	0,40			45,85
26,49	1,42		<p>• </p>	44,43
41,67	15,18		<p>• </p> <p>Tenere la corsia SX</p>	29,25
59,49	17,82		<p>• </p>	11,43
	4,25			

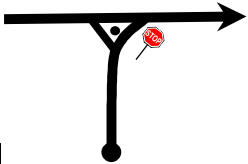



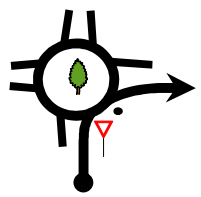
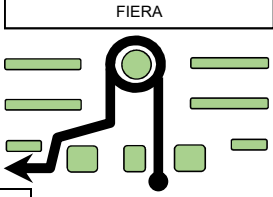
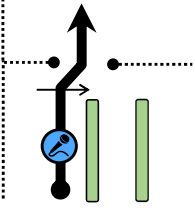
senza indicazioni proseguire sulla strada principale / without indication, go straight ahead

Settore Section	CO/TC 7 Marmentino	Km 70,92	Tempo Imp. Target Time
15	CO/TC 7A Centro Fiera - Riordino IN	Media Average 46,25	1h32'

DISTANZE/DISTANCE TOT. PAR.		DIREZIONE / DIRECTION	INFORMAZIONI / INFORMATION	Dist. Regr. Km to Go
63,74	4,25			7,18
63,94	0,20			6,98
64,47	0,53			6,45
67,30	2,83		<p>!! AUTOVELOX 90 km/h</p>	3,62
69,87	2,57			1,05
	0,23			

senza indicazioni proseguire sulla strada principale / without indication, go straight ahead

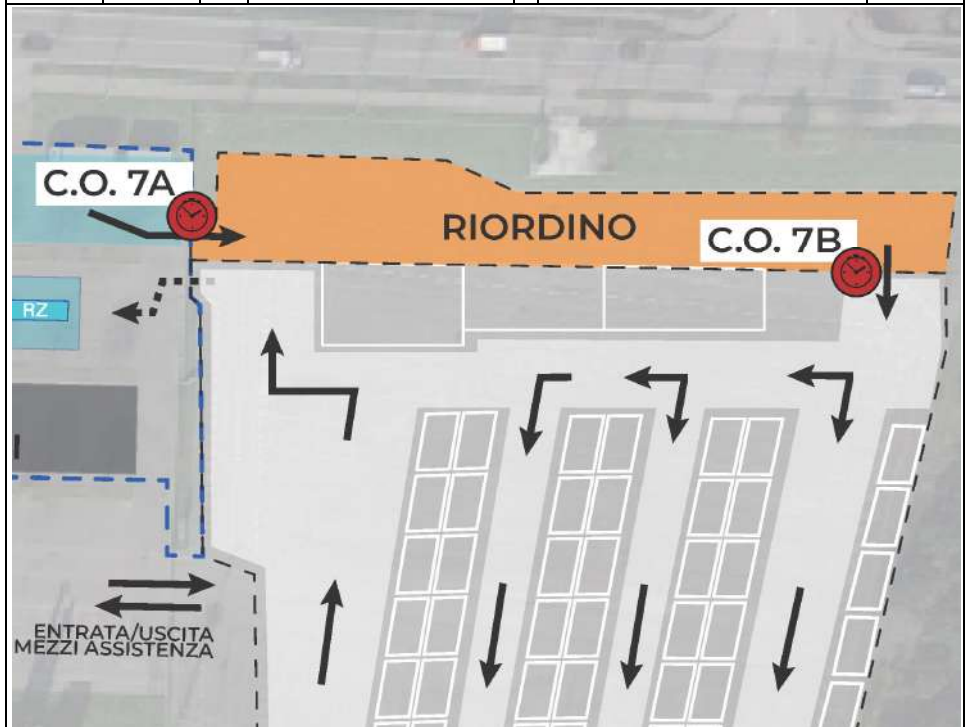
Settore Section	CO/TC 7 Marmentino	Km 70,92	Tempo Imp. Target Time
15	CO/TC 7A Centro Fiera - Riordino IN	Media Average 46,25	1h32'

DISTANZE/DISTANCE TOT. PAR.		DIREZIONE / DIRECTION	INFORMAZIONI / INFORMATION	Dist. Regr. Km to Go
70,10	0,23		<ul style="list-style-type: none"> MONTICHIARI fiera aeroporto  CASTENEDOLO 	0,82
70,40	0,30		<ul style="list-style-type: none"> MONTICHIARI  DESENZANO 	0,52
70,66	0,26		<ul style="list-style-type: none"> MONTICHIARI Centro Fiera 	0,26
70,73	0,07			0,19
70,92	0,19		<ul style="list-style-type: none"> Area Media 7A 	0,00

senza indicazioni proseguire sulla strada principale / without indication, go straight ahead

Settore Section	CO/TC 7A Centro Fiera - Riordino IN	Km 0,10	Tempo Imp. Target Time
16	CO/TC 7B Centro Fiera - Riord. OUT / Assist.IN	Media Average	
Riordino 3 - Centro Fiera			

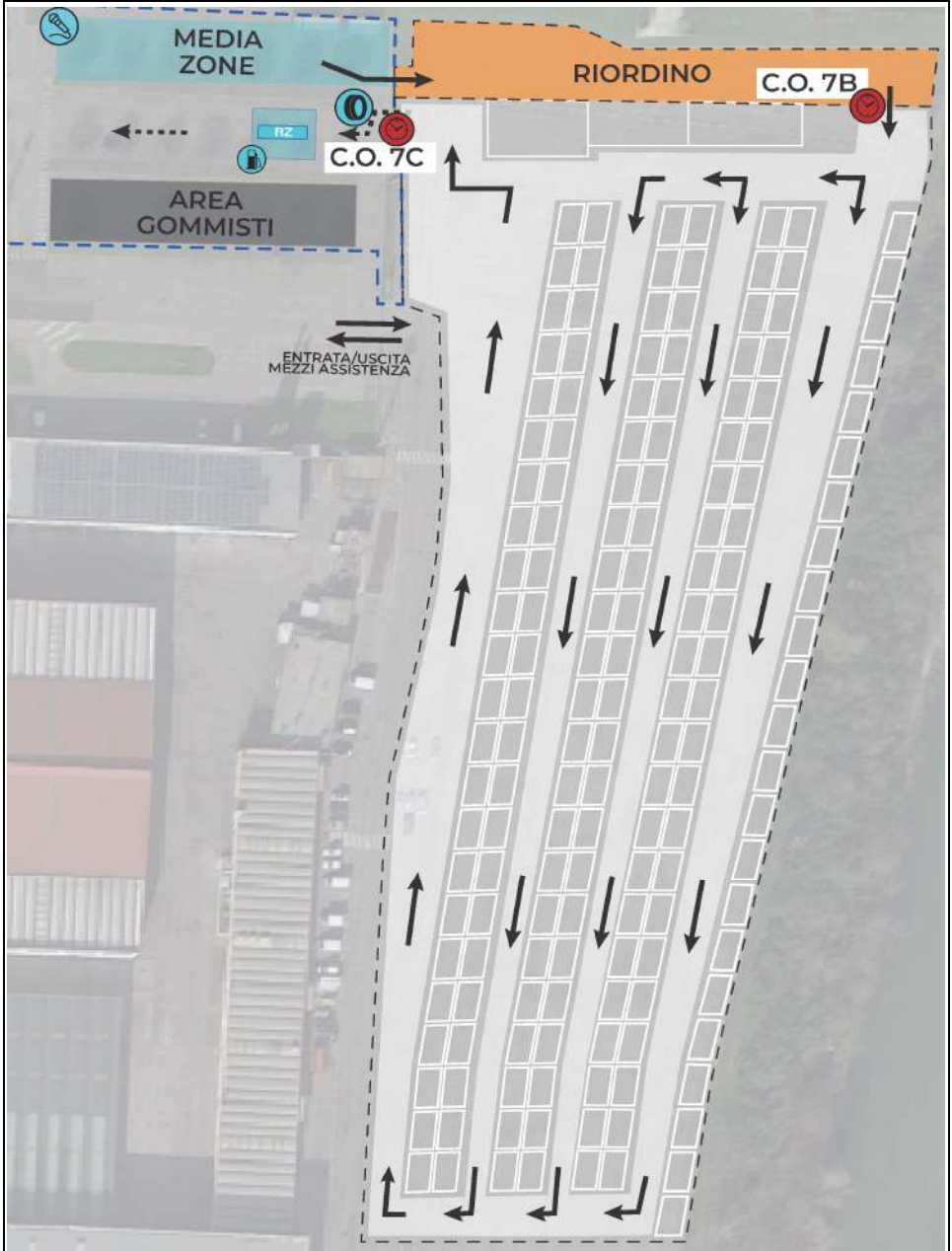
DISTANZE/DISTANCE TOT. PAR.		DIREZIONE / DIRECTION	INFORMAZIONI / INFORMATION	Dist. Repr. Km to Go
0,00	0,00		Area Media 7A GPS N 45° 25' 11,6" - E 10° 22' 45,5"	 Tim IIII Voda IIII 3/Wind IIII 0,10



0,10	0,10		7B GPS N 45° 25' 09,4" E 10° 22' 50,0"	 Tim IIII Voda IIII 3/Wind IIII 0,00
------	------	--	---	---

senza indicazioni proseguire sulla strada principale / without indication, go straight ahead

Settore Section	CO/TC 7B Centro Fiera - Riord. OUT / Assist. IN	Km 0,50	Tempo Imp. Target Time
17	CO/TC 7C Centro Fiera - Assistenza OUT	Media Average	30'
Parco Assistenza B - Centro Fiera			





Automobile Club d'Italia
SPORT



DICHIARAZIONE PNEUMATICI - TYRES DECLARATION

Vettura N°
Car N°

CO **0** **2D** **3C** **7C**

PNEUMATICO TYRE	BARCODE FIA NUOVO	BARCODE FIA GIÀ' DICHIARATO
1		
2		
3		
4		
5		
6		

Firma
Signature



Automobile Club d'Italia
SPORT



DICHIARAZIONE PNEUMATICI - TYRES DECLARATION

Vettura N°
Car N°

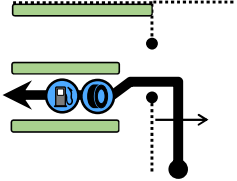




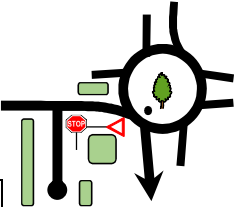
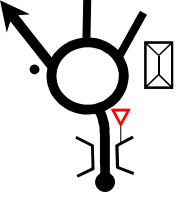
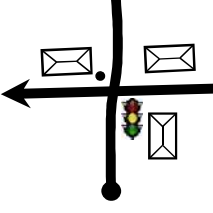

CO **0** **2D** **3C** **7C**

PNEUMATICO TYRE	BARCODE FIA NUOVO	BARCODE FIA GIÀ' DICHIARATO
1		
2		
3		
4		
5		
6		

Firma
Signature

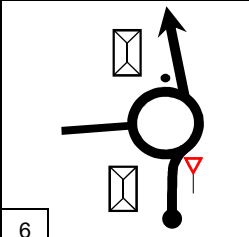
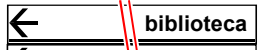
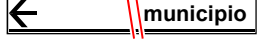
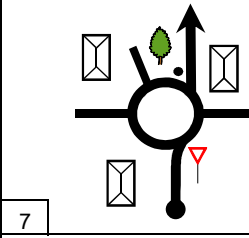



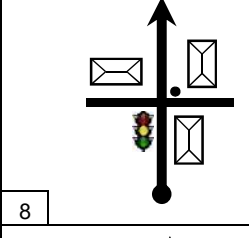



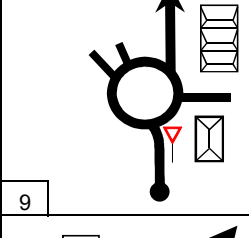
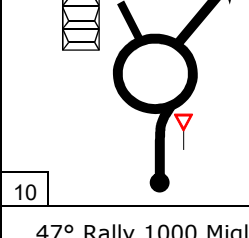
senza indicazioni proseguire sulla strada principale / without indication, go straight ahead

Settore Section	CO/TC 7C Centro Fiera - Assistenza OUT	Km 44,05	Tempo Imp. Target Time
18	CO/TC 8 Sabbio Chiese	Media Average 44,05	1h00'

DISTANZE/DISTANCE TOT. PAR.		DIREZIONE / DIRECTION	INFORMAZIONI / INFORMATION	Dist. Regr. Km to Go
0,00	0,00		 Punzonatura Pneumatici  Refuelling Zone  7C GPS N 45° 25' 10.8" - E 10° 22' 46.0"	 Tim IIII Voda IIII 3/Wind IIII 44,05
0,16	0,16		<ul style="list-style-type: none"> via Brescia 	43,89
0,59	0,43		<ul style="list-style-type: none"> CALCINATO → velodromo → farmacia comunale → poliambulatori → 	43,46
1,79	1,20		<ul style="list-style-type: none"> ← CALCINATO 	42,26
5,51	3,72		CALCINATO	38,54
0,38		47° Rally 1000 Miglia - 13/14 settembre 2024		pagina 84

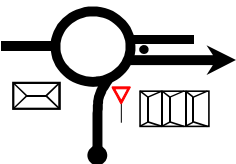
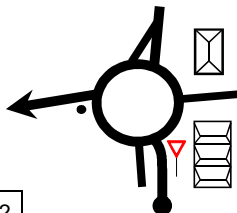
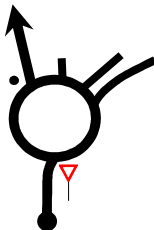
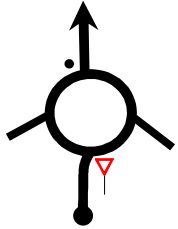
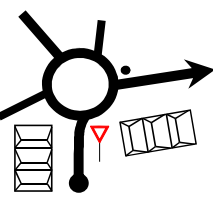
senza indicazioni proseguire sulla strada principale / without indication, go straight ahead

Settore Section	CO/TC 7C Centro Fiera - Assistenza OUT	Km 44,05	Tempo Imp. Target Time
18	CO/TC 8 Sabbio Chiese	Media Average 44,05	1h00'

DISTANZE/DISTANCE TOT. PAR.		DIREZIONE / DIRECTION	INFORMAZIONI / INFORMATION	Dist. Regr. Km to Go
5,89	0,38		<ul style="list-style-type: none">   	38,16
6,27	0,38		<ul style="list-style-type: none">    	37,78
6,57	0,30		<ul style="list-style-type: none">    	37,48
7,04	0,47			37,01
7,37	0,33			36,68
1,11				

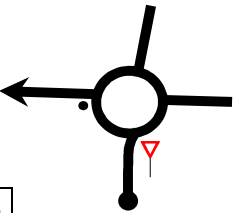
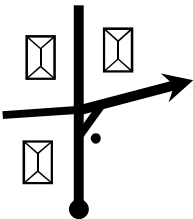

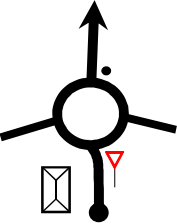
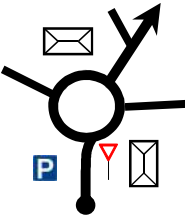
senza indicazioni proseguire sulla strada principale / without indication, go straight ahead

Settore Section	CO/TC 7C Centro Fiera - Assistenza OUT	Km 44,05	Tempo Imp. Target Time
18	CO/TC 8 Sabbio Chiese	Media Average 44,05	1h00'

DISTANZE/DISTANCE TOT. PAR.		DIREZIONE / DIRECTION	INFORMAZIONI / INFORMATION	Dist. Regr. Km to Go
8,48	1,11	11 	<ul style="list-style-type: none"> A4 VENEZIA LONATO 2 BEDIZZOLE 5 DESENZANO 7 VERONA 46 lago di Garda 	35,57
8,89	0,41	12 	<ul style="list-style-type: none"> A4 MI-VE BEDIZZOLE 5 DESENZANO 7 BRESCIA 18 VERONA 46 lago di Garda 	35,16
9,28	0,39	13 	<ul style="list-style-type: none"> A4 MILANO BRESCIA 22 BEDIZZOLE 6 	34,77
9,59	0,31	14 	<ul style="list-style-type: none"> BEDIZZOLE 4 	34,46
13,01	3,42	15 	<ul style="list-style-type: none"> PADENGHE CALVAGESE ARZAGA lago di Garda 	31,04
0,79		47° Rally 1000 Miglia - 13/14 settembre 2024		pagina 86

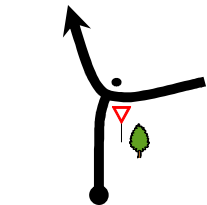
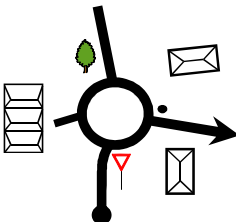
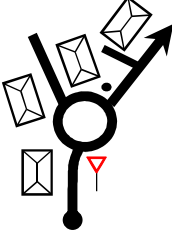


senza indicazioni proseguire sulla strada principale / without indication, go straight ahead

Settore Section	CO/TC 7C Centro Fiera - Assistenza OUT	Km 44,05	Tempo Imp. Target Time
18	CO/TC 8 Sabbio Chiese	Media Average 44,05	1h00'

DISTANZE/DISTANCE TOT. PAR.		DIREZIONE / DIRECTION	INFORMAZIONI / INFORMATION	Dist. Regr. Km to Go
13,80	0,79		<ul style="list-style-type: none"> MUSCOLINE SOIANO d. L. CALVAGESE d.R. CARZAGO d.R. MARTES 	30,25
15,40	1,60	!! 	(CARZAGO) <ul style="list-style-type: none"> SOIANO D/L 5 → POLPENAZZE 5 → Sito Palafitticolo → 	28,65
15,65	0,25		<ul style="list-style-type: none"> ↑ POLPENAZZE 5 ↑ Sito Palafittico 	28,40
16,19	0,54		<ul style="list-style-type: none"> via Polpenazze 	27,86
17,23	1,04	! 		26,82
2,12		47° Rally 1000 Miglia - 13/14 settembre 2024		pagina 87

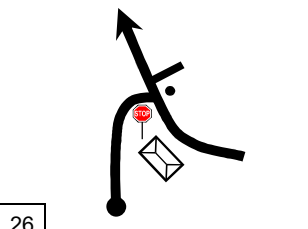

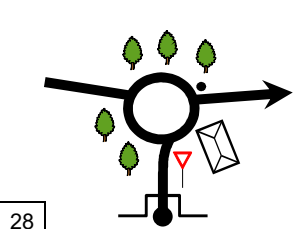
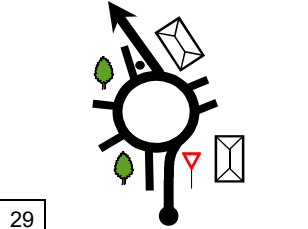
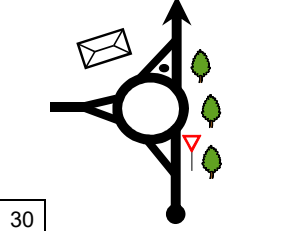
senza indicazioni proseguire sulla strada principale / without indication, go straight ahead

Settore Section	CO/TC 7C Centro Fiera - Assistenza OUT	Km 44,05	Tempo Imp. Target Time
18	CO/TC 8 Sabbio Chiese	Media Average 44,05	1h00'

DISTANZE/DISTANCE TOT. PAR.		DIREZIONE / DIRECTION	INFORMAZIONI / INFORMATION	Dist. Regr. Km to Go
19,35	2,12 21		<ul style="list-style-type: none"> GAVARDO PREVALLE MUSCOLINE CALVAGESE d.R. 	24,70
21,54	2,19 22		<p>(MUSCOLINE)</p> <ul style="list-style-type: none"> GAVARDO Strada dei Vini e dei Sapori 	22,51
22,92	1,38 23		<ul style="list-style-type: none"> S. QUIRICO → SOPRAZZOCCO → Strada dei Vini e dei Sapori 	21,13
26,41	3,49 24		<ul style="list-style-type: none"> SALO' → 	17,64
28,42	2,01 25		<p>(SOPRAZZOCCO)</p> <ul style="list-style-type: none"> VIA TORMINI 	15,63
1,83		47° Rally 1000 Miglia - 13/14 settembre 2024		pagina 88

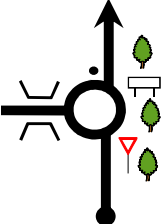

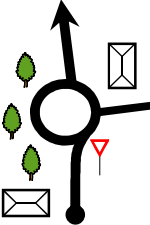
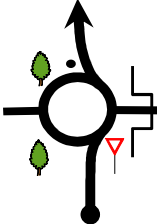
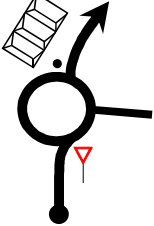
senza indicazioni proseguire sulla strada principale / without indication, go straight ahead

Settore Section	CO/TC 7C Centro Fiera - Assistenza OUT	Km 44,05	Tempo Imp. Target Time
18	CO/TC 8 Sabbio Chiese	Media Average 44,05	1h00'

DISTANZE/DISTANCE TOT. PAR.		DIREZIONE / DIRECTION	INFORMAZIONI / INFORMATION	Dist. Regr. Km to Go
30,25	1,83		<ul style="list-style-type: none"> ← SALO' 3 ← lago d'Idro 	13,80
30,80	0,55		<ul style="list-style-type: none"> ↖ M.di CAMPIGLIO 98 ↖ PINZOLO 89 ↖ VOBARNO 5 ↗ Gaver ↖ lago d'Idro 	13,25
30,86	0,06		<ul style="list-style-type: none"> M.di CAMPIGLIO 98 → TRENTO 89 → • VOBARNO 5 → lago d'Idro → farmacia Pasini → 	13,19
33,06	2,20		<p>(ROE' VOLCIANO)</p> <ul style="list-style-type: none"> • VESTONE 15 → • ODOLO 12 → • SABBIO CHIESE 10 → 	10,99
34,28	1,22		<ul style="list-style-type: none"> • val Sabbia → • carabinieri → 	9,77
	0,95			

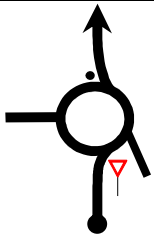






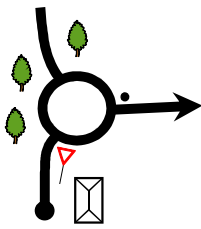






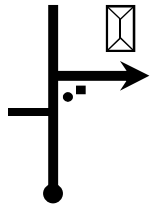
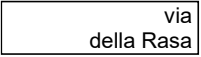


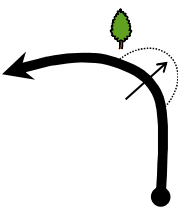


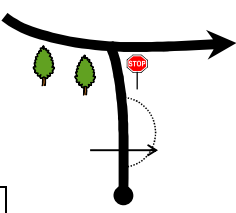

senza indicazioni proseguire sulla strada principale / without indication, go straight ahead

Settore Section	CO/TC 7C Centro Fiera - Assistenza OUT	Km 44,05	Tempo Imp. Target Time
18	CO/TC 8 Sabbio Chiese	Media Average 44,05	1h00'

DISTANZE/DISTANCE TOT. PAR.		DIREZIONE / DIRECTION	INFORMAZIONI / INFORMATION	Dist. Repr. Km to Go
35,23	0,95		(VOBARNO) • VESTONE 15 → M.DI CAMPIGLIO 92 →	8,82
35,81	0,58		• ↑ lago d'Idro	8,24
37,44	1,63		(CARPENEDA)	6,61
38,92	1,48		• A4 MILANO-VENEZIA → SALO' → TRENTO → BRESCIA →	5,13
39,65	0,73		• PRESEGLIE → SABBIO C. → PAVONE →	4,40
3,03		47° Rally 1000 Miglia - 13/14 settembre 2024		pagina 90

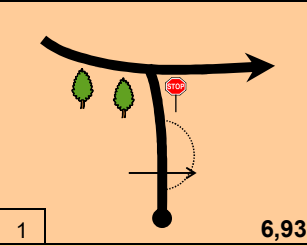

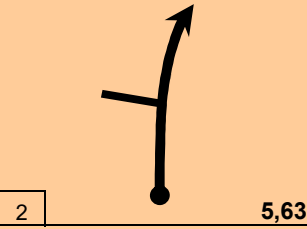
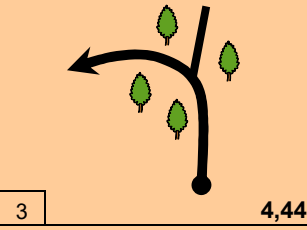
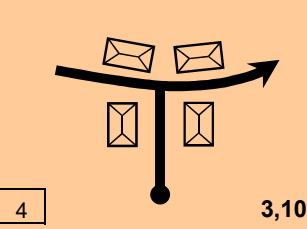
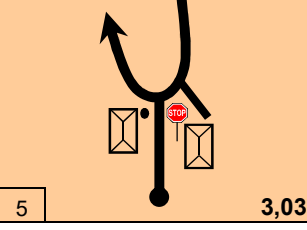


senza indicazioni proseguire sulla strada principale / without indication, go straight ahead

Settore Section	CO/TC 7C Centro Fiera - Assistenza OUT	Km 44,05	Tempo Imp. Target Time
18	CO/TC 8 Sabbio Chiese	Media Average 44,05	1h00'

DISTANZE/DISTANCE TOT. PAR.		DIREZIONE / DIRECTION	INFORMAZIONI / INFORMATION	Dist. Regr. Km to Go
42,68	3,03		<ul style="list-style-type: none">  autostrada  TRENTO  M.CAMPIGLIO 86  BRESCIA 37  SALO' 18  lago d'Idro 	1,37
43,22	0,54		<ul style="list-style-type: none">  MILANO-VENEZIA  BRESCIA 38  SALO' 19  MADONNA DI CAMPIGLIO  TRENTO  lago d'Idro 	0,83
43,31	0,09		<ul style="list-style-type: none">  via della Rasa  IN'S mercato  AUTOLAVAGGIO 	0,74
44,05	0,74		 8 GPS N 45° 39' 48.6" - E 10° 25' 34.5"	 Tim II Voda II 3/Wind II
	0,09		 PS 8 GPS N 45° 39' 48.0" - E 10° 25' 30.9"	

senza indicazioni proseguire sulla strada principale / without indication, go straight ahead

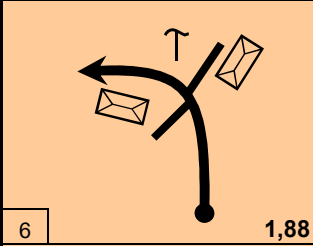
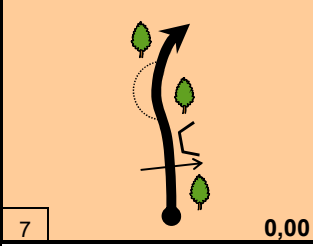

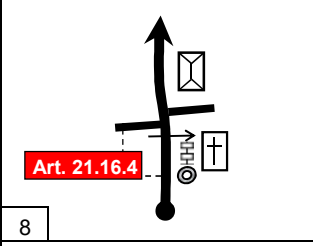


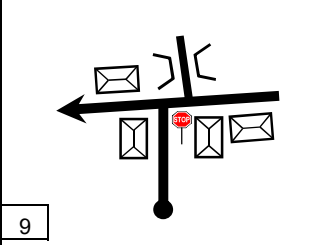
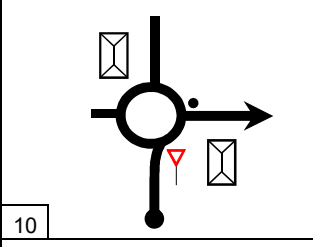


Settore Section	CO/TC 8 Sabbio Chiese	Km 17,67	Tempo Imp. Target Time
19	CO/TC 9 Bione	Media Average 39,27	27'
P.S. "Mastanico"		Km 6,93	

DISTANZE/DISTANCE TOT. PAR.		DIREZIONE / DIRECTION	INFORMAZIONI / INFORMATION	Dist. Regr. Km to Go
0,00	0,00		 PS 8 GPS N 45° 39' 48.0" - E 10° 25' 30.9"	17,67
1,30	1,30			16,37
2,49	1,19			15,18
3,83	1,34		(MASTANICO)	13,84
3,90	0,07		• via Gen. L. Reverberi  int.1 GPS N 45° 41' 02.7" - E 10° 26' 00.6"	 Tim III Voda III 3/Wind III
1,15		47° Rally 1000 Miglia - 13/14 settembre 2024		pagina 92

PS 8

senza indicazioni proseguire sulla strada principale / without indication, go straight ahead


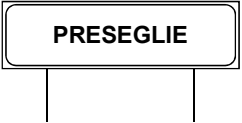
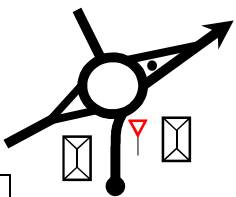






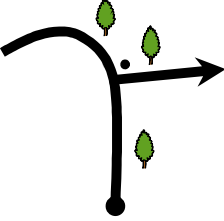

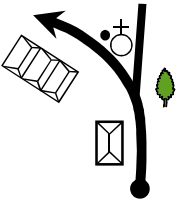
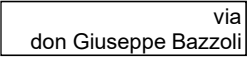
Settore Section	CO/TC 8 Sabbio Chiese	Km 17,67	Tempo Imp. Target Time
19	CO/TC 9 Bione	Media Average 39,27	27'
P.S. "Mastanico"		Km 6,93	

DISTANZE/DISTANCE TOT. PAR.		DIREZIONE / DIRECTION	INFORMAZIONI / INFORMATION	Dist. Regr. Km to Go
5,05	1,15			12,62
6,93	1,88		 PS 8 GPS N 45° 40' 52.9" - E 10° 25' 05.3"	10,74
7,23	0,30		(BARGHE)  PS 8 GPS N 45° 40' 53.3" - E 10° 24' 52.6"	 Tim III Voda III 3/Wind III 10,44
8,21	0,98			9,46
8,34	0,13		 	9,33
2,07		47° Rally 1000 Miglia - 13/14 settembre 2024		pagina 93

PS 8

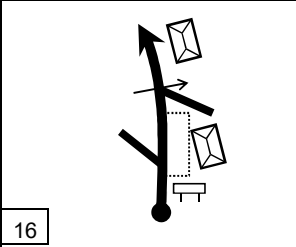



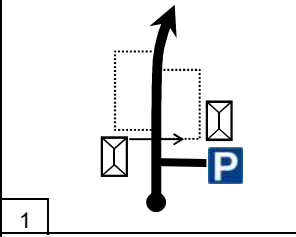

senza indicazioni proseguire sulla strada principale / without indication, go straight ahead

Settore Section	CO/TC 8 Sabbio Chiese	Km 17,67	Tempo Imp. Target Time
19	CO/TC 9 Bione	Media Average 39,27	27'

DISTANZE/DISTANCE TOT. PAR.		DIREZIONE / DIRECTION	INFORMAZIONI / INFORMATION	Dist. Regr. Km to Go
10,41	2,07			7,26
12,78	2,37		<ul style="list-style-type: none"> •  •  	4,89
13,42	0,64		<ul style="list-style-type: none"> •  •  •  	4,25
16,89	3,47		<ul style="list-style-type: none"> •  	0,78
17,36	0,47		<ul style="list-style-type: none"> •  	0,31
0,31		47° Rally 1000 Miglia - 13/14 settembre 2024		pagina 94

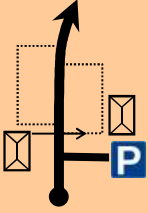

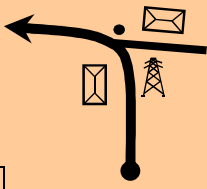





senza indicazioni proseguire sulla strada principale / without indication, go straight ahead

Settore Section	CO/TC 8 Sabbio Chiese	Km 17,67	Tempo Imp. Target Time
19	CO/TC 9 Bione	Media Average 39,27	27'

DISTANZE/DISTANCE TOT. PAR.		DIREZIONE / DIRECTION	INFORMAZIONI / INFORMATION	Dist. Regr. Km to Go
17,67	0,31		  GPS N 45° 40' 11.9" - E 10° 20' 32.8"	 Tim III Voda III 3/Wind III 0,00
	0,12		 GPS N 45° 40' 15.5" - E 10° 20' 30.7"	

senza indicazioni proseguire sulla strada principale / without indication, go straight ahead

Settore Section	CO/TC 9 Bione	Km 24,31	Tempo Imp. Target Time
20	CO/TC 10 Marmentino	Media Average 38,38	38'
P.S. "Bione"		Km 4,20	

DISTANZE/DISTANCE TOT. PAR.		DIREZIONE / DIRECTION	INFORMAZIONI / INFORMATION	Dist. Regr. Km to Go
0,00	0,00		 PS 9 GPS N 45° 40' 15.5" - E 10° 20' 30.7"	24,31
0,22	0,22		• cimitero 	24,09
0,37	0,15			23,94
0,55	0,18		 int.1 10mt	23,76
0,99	0,44			23,32
0,29				

PS 9




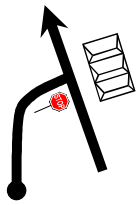

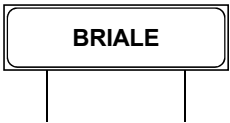
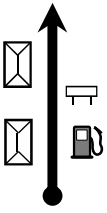

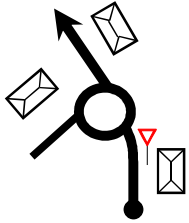
senza indicazioni proseguire sulla strada principale / without indication, go straight ahead

Settore Section	CO/TC 9 Bione	Km 24,31	Tempo Imp. Target Time
20	CO/TC 10 Marmentino	Media Average 38,38	38'
P.S. "Bione"		Km 4,20	

DISTANZE/DISTANCE TOT. PAR.		DIREZIONE / DIRECTION	INFORMAZIONI / INFORMATION	Dist. Repr. Km to Go	
1,28	0,29		<div style="border: 1px solid black; padding: 2px; display: inline-block;">via della Selva</div> 	23,03	
3,19	1,91			21,12	
PS 9	3,31	0,12			21,00
	3,44	0,13			20,87
4,20	0,76		PS 9 GPS N 45° 41' 38.1" - E 10° 19' 47.4"	20,11	
0,20		47° Rally 1000 Miglia - 13/14 settembre 2024		pagina 97	

senza indicazioni proseguire sulla strada principale / without indication, go straight ahead

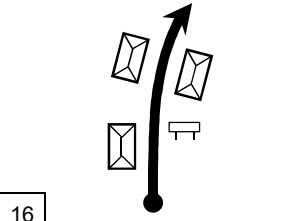

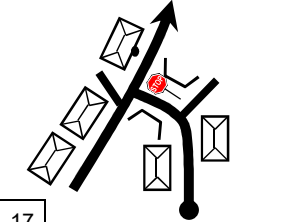

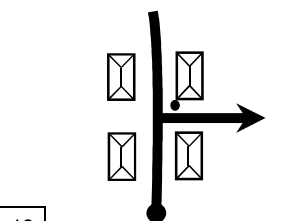

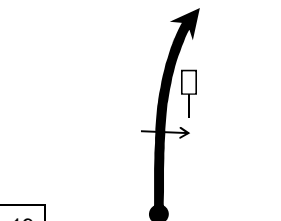


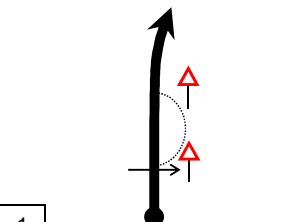

Settore Section	CO/TC 9 Bione	Km 24,31	Tempo Imp. Target Time
20	CO/TC 10 Marmentino	Media Average 38,38	38'
P.S. "Bione"		Km 4,20	

DISTANZE/DISTANCE TOT. PAR.		DIREZIONE / DIRECTION	INFORMAZIONI / INFORMATION	Dist. Regr. Km to Go
4,40	0,20		 GPS N 45° 41' 40.5" - E 10° 19' 43.8"	 Tim III Voda III 3/Wind III 19,91
4,68	0,28			19,63
8,25	3,57			16,06
12,88	4,63			11,43
14,59	1,71			9,72
5,30	47° Rally 1000 Miglia - 13/14 settembre 2024		pagina	98

PS 9

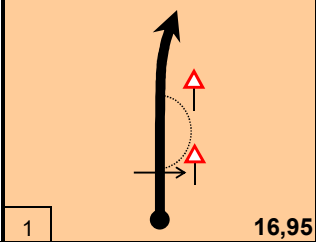

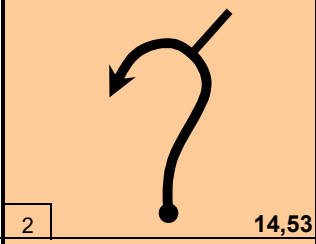


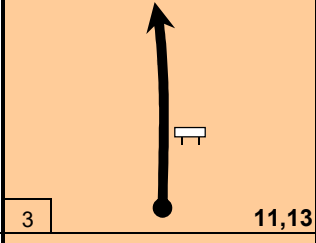

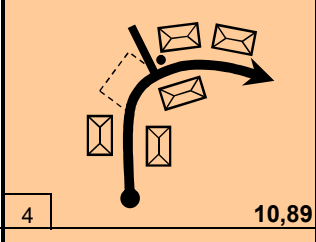



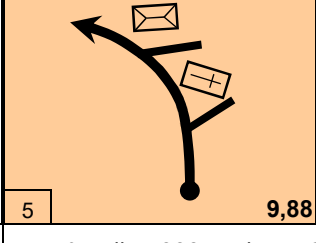
senza indicazioni proseguire sulla strada principale / without indication, go straight ahead

Settore Section	CO/TC 9 Bione	Km 24,31	Tempo Imp. Target Time
20	CO/TC 10 Marmentino	Media Average 38,38	38'

DISTANZE/DISTANCE TOT. PAR.		DIREZIONE / DIRECTION	INFORMAZIONI / INFORMATION	Dist. Regr. Km to Go
19,89	5,30			4,42
20,35	0,46			3,96
23,99	3,64		(TAVERNOLE SUL MELLA) 	0,32
24,31	0,32		 10 GPS N 45° 44' 48.3" - E 10° 14' 32.4"	 Tim Voda 3/Wind 0,00
	0,07		 PS 10 GPS N 45° 44' 48.8" - E 10° 14' 35.7"	

senza indicazioni proseguire sulla strada principale / without indication, go straight ahead

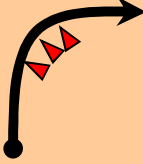







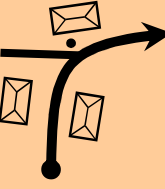
Settore Section	CO/TC 10 Marmentino	Km 25,42	Tempo Imp. Target Time
21	CO/TC 11 Nozza	Media Average 38,13	40'
P.S. "Marmentino"		Km 16,95	

DISTANZE/DISTANCE TOT. PAR.		DIREZIONE / DIRECTION	INFORMAZIONI / INFORMATION	Dist. Regr. Km to Go
0,00	0,00		 PS 10 GPS N 45° 44' 48.8" - E 10° 14' 35.7"	25,42
2,42	2,42		 int.1 GPS N 45° 45' 03.8" - E 10° 15' 35.0"	 Tim II Voda II 3/Wind II 23,00
5,82	3,40			19,60
6,06	0,24		  int.2 GPS N 45° 45' 23.8" - E 10° 17' 19.4"	 Tim III Voda III 3/Wind II 19,36
7,07	1,01			18,35
1,22				

PS 10

senza indicazioni proseguire sulla strada principale / without indication, go straight ahead

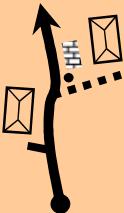
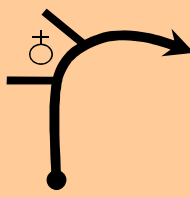







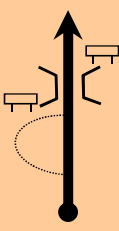


Settore Section	CO/TC 10 Marmentino	Km 25,42	Tempo Imp. Target Time
21	CO/TC 11 Nozza	Media Average 38,13	40'
P.S. "Marmentino"		Km 16,95	

DISTANZE/DISTANCE TOT. PAR.		DIREZIONE / DIRECTION	INFORMAZIONI / INFORMATION	Dist. Regr. Km to Go
8,29	1,22		 3 ANTITAGLIO !!	17,13
8,84	0,55		 3 ANTITAGLIO !!	16,58
10,12	1,28		<ul style="list-style-type: none"> LAVINO → NAVONO → NOFFO →  int.3 GPS N 45° 44' 44.2" - E 10° 19' 17.3"	 Tim II Voda II 3/Wind II 15,30
10,94	0,82		<ul style="list-style-type: none"> via per Noffo 	14,48
11,49	0,55		<ul style="list-style-type: none"> MURA → LAGO di BONGI → 	13,93
0,23				

PS 10

senza indicazioni proseguire sulla strada principale / without indication, go straight ahead

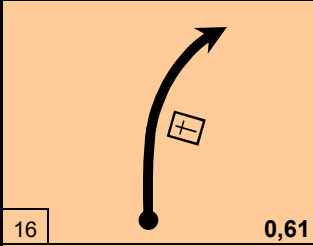
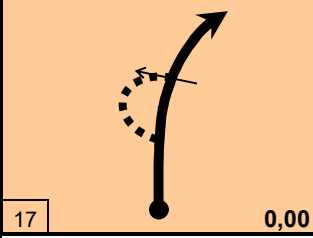

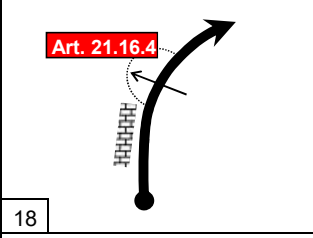

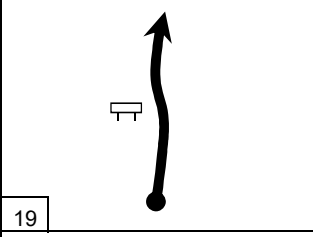
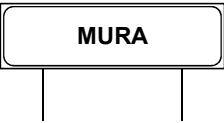
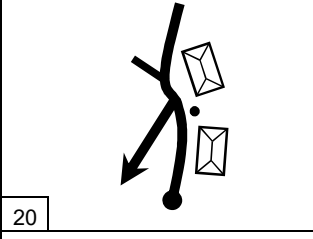

Settore Section	CO/TC 10 Marmentino	Km 25,42	Tempo Imp. Target Time
21	CO/TC 11 Nozza	Media Average 38,13	40'
P.S. "Marmentino"		Km 16,95	

DISTANZE/DISTANCE TOT. PAR.		DIREZIONE / DIRECTION	INFORMAZIONI / INFORMATION	Dist. Regr. Km to Go
11,72	↓ 0,23		• via Lago Bongi	13,70
12,50	0,78		  int.4 GPS N 45° 44' 12.7" - E 10° 19' 09.2"	 Tim II Voda II 3/Wind II 12,92
12,86	!			12,56
14,18	!			11,24
14,64	0,46		MURA  int.5 GPS N 45° 43' 52.9" - E 10° 19' 37.7"	 Tim no Voda no 3/Wind no 10,78
1,70		47° Rally 1000 Miglia - 13/14 settembre 2024		pagina 102

PS 10



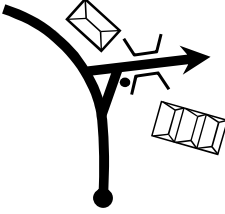
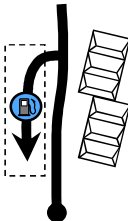
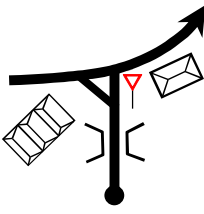
senza indicazioni proseguire sulla strada principale / without indication, go straight ahead

Settore Section	CO/TC 10 Marmentino	Km 25,42	Tempo Imp. Target Time
21	CO/TC 11 Nozza	Media Average 38,13	40'
P.S. "Marmentino"		Km 16,95	

Distanze/Distance TOT. PAR.		DIREZIONE / DIRECTION	INFORMAZIONI / INFORMATION	Dist. Regr. Km to Go	
16,34	1,70			9,08	
16,95	0,61		 PS 10 GPS N 45° 43' 32.6" - E 10° 20' 43.9"	8,47	
17,38	0,43		 PS 10 GPS N 45° 43' 23.8" - E 10° 20' 53.6"	8,04	
PS 10	18,45	1,07			6,97
	19,05	0,60			6,37
0,52		47° Rally 1000 Miglia - 13/14 settembre 2024		pagina 103	


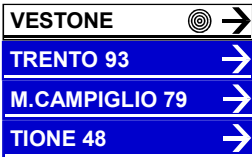



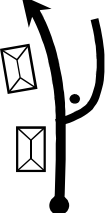


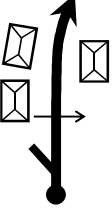


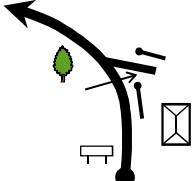


senza indicazioni proseguire sulla strada principale / without indication, go straight ahead

Settore Section	CO/TC 10 Marmentino	Km 25,42	Tempo Imp. Target Time
21	CO/TC 11 Nozza	Media Average 38,13	40'

DISTANZE/DISTANCE TOT. PAR.	DIREZIONE / DIRECTION	INFORMAZIONI / INFORMATION	Dist. Regr. Km to Go
19,57 0,52		<ul style="list-style-type: none"> VESTONE 6 OLSENAGO 	5,85
22,21 2,64		<ul style="list-style-type: none"> NOZZA 2 CASO 4 	3,21
23,31 1,10		<ul style="list-style-type: none"> MARMISTA ALMAR maniglie eclipse ITALIA UNIDELTA LATTONERIA DOSSI MG Verniciature 	2,11
23,45 0,14		<ul style="list-style-type: none"> Refuelling Zone 	1,97
23,60 0,15			1,82
1,07			

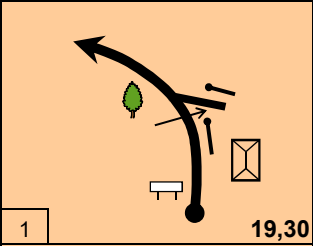


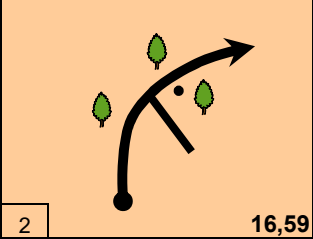



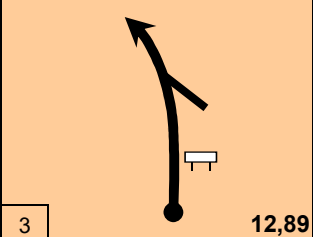

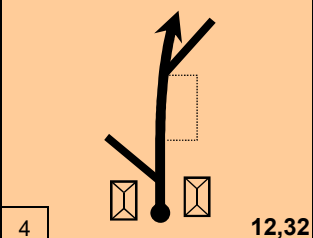



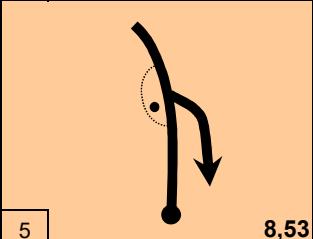



senza indicazioni proseguire sulla strada principale / without indication, go straight ahead

Settore Section	CO/TC 10 Marmentino	Km 25,42	Tempo Imp. Target Time
21	CO/TC 11 Nozza	Media Average 38,13	40'

DISTANZE/DISTANCE TOT. PAR.		DIREZIONE / DIRECTION	INFORMAZIONI / INFORMATION	Dist. Regr. Km to Go
24,67	SP 237 ↑↓ 1,07			0,75
24,88	SP 237 ↑↓ 0,21			0,54
25,20	 SP 50 0,32			0,22
25,42	 SP 50 0,22		 11 GPS N 45° 42' 20.6" - E 10° 23' 10.3"	 Tim III Voda III 3/Wind III 0,00
0,08	SP 50 0,08		  PS 11 GPS N 45° 42' 21.6" - E 10° 23' 07.1"	

senza indicazioni proseguire sulla strada principale / without indication, go straight ahead

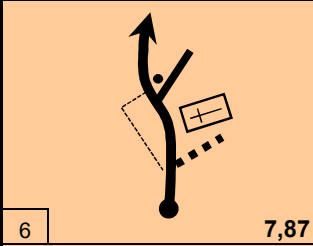
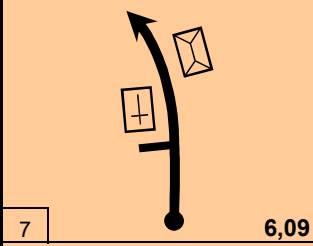



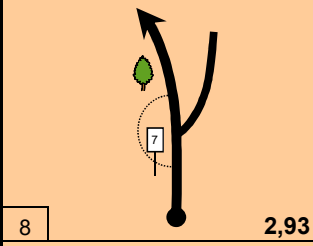


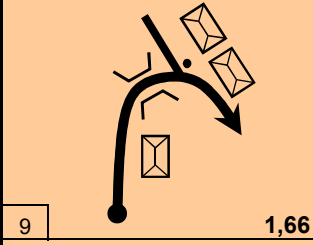
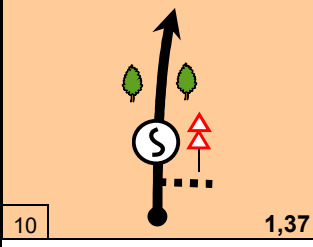

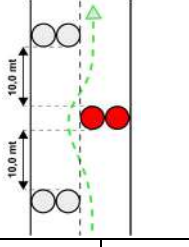
Settore Section	CO/TC 11 Nozza	Km 60,78	Tempo Imp. Target Time
22	CO/TC 11A Brescia - via Castello - Riordino IN	Media Average 36,84	1h39'
P.S. "Pertiche"		Km 19,30	

DISTANZE/DISTANCE TOT. PAR.		DIREZIONE / DIRECTION	INFORMAZIONI / INFORMATION	Dist. Regr. Km to Go
0,00	0,00		  PS 11 GPS N 45° 42' 21.6" - E 10° 23' 07.1"	60,78
2,71	2,71		  int.1 GPS N 45° 42' 44.2" - E 10° 21' 50.8"	 Tim II Voda II 3/Wind II 58,07
6,41	3,70			54,37
6,98	0,57		  int.2 GPS N 45° 43' 28.3" - E 10° 22' 11.9"	 Tim II Voda II 3/Wind II 53,80
10,77	3,79		  int.3 GPS N 45° 44' 32.7" - E 10° 20' 50.3"	 Tim II Voda II 3/Wind II 50,01
0,66		47° Rally 1000 Miglia - 13/14 settembre 2024		pagina 106

PS 11

senza indicazioni proseguire sulla strada principale / without indication, go straight ahead

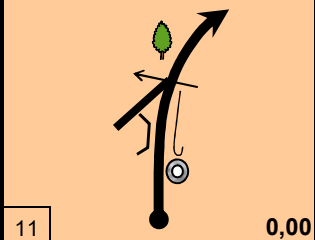

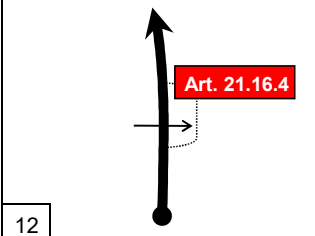

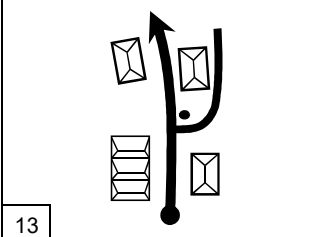

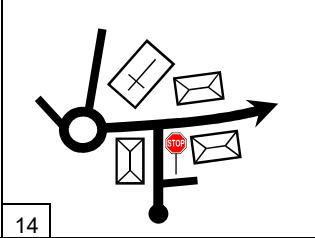
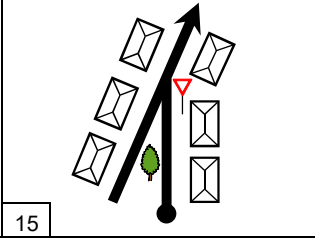
Settore Section	CO/TC 11 Nozza	Km 60,78	Tempo Imp. Target Time
22	CO/TC 11A Brescia - via Castello - Riordino IN	Media Average 36,84	1h39'
P.S. "Pertiche"		Km 19,30	

DISTANZE/DISTANCE TOT. PAR.		DIREZIONE / DIRECTION	INFORMAZIONI / INFORMATION	Dist. Regr. Km to Go
11,43	0,66		<ul style="list-style-type: none"> via San Rocco 	49,35
13,21	1,78		(Frazione AVENONE)   int.4 GPS N 45° 44' 48.5" - E 10° 21' 53.7"	 Tim II Voda II 3/Wind II 47,57
16,37	3,16		 int.5 GPS N 45° 45' 09.9" - E 10° 22' 05.2"	 Tim II Voda II 3/Wind II 44,41
17,64	1,27		(Frazione FORNO D'ONO) <ul style="list-style-type: none"> VESTONE 6 → 	43,14
17,93	0,29		 	42,85
1,37		47° Rally 1000 Miglia - 13/14 settembre 2024		pagina 107

PS 11

senza indicazioni proseguire sulla strada principale / without indication, go straight ahead

Settore Section	CO/TC 11 Nozza	Km 60,78	Tempo Imp. Target Time
22	CO/TC 11A Brescia - via Castello - Riordino IN	Media Average 36,84	1h39'
P.S. "Pertiche"		Km 19,30	

DISTANZE/DISTANCE TOT. PAR.		DIREZIONE / DIRECTION	INFORMAZIONI / INFORMATION	Dist. Regr. Km to Go
19,30	1,37		 PS 11 GPS N 45° 44' 25.4" - E 10° 22' 58.8"	41,48
19,73	0,43		 PS 11 GPS N 45° 44' 13.5" - E 10° 23' 08.0"	41,05
23,05	3,32		(VESTONE) 	37,73
23,31	0,26			37,47
23,62	0,31			37,16
1,40		47° Rally 1000 Miglia - 13/14 settembre 2024		pagina 108

PS 11

senza indicazioni proseguire sulla strada principale / without indication, go straight ahead

Settore Section	CO/TC 11 Nozza	Km 60,78	Tempo Imp. Target Time
22	CO/TC 11A Brescia - via Castello - Riordino IN	Media Average 36,84	1h39'

DISTANZE/DISTANCE TOT. PAR.		DIREZIONE / DIRECTION	INFORMAZIONI / INFORMATION	Dist. Regr. Km to Go
25,02	SP 237 ↑↓ 1,40		<ul style="list-style-type: none"> autostrada BRESCIA 44 SALO' 25 BARGHE 3 	35,76
25,43	SP 237 0,41			35,35
26,85	!!! SP 237 1,42		<ul style="list-style-type: none"> BARGHE PROVAGLIO V.S. PRESEGLIE 	33,93
28,53	! SP 237 1,68		<p>(BARGHE)</p> <ul style="list-style-type: none"> PRESEGLIE 2 AVIS 	32,25
30,60	SP 237 2,07		<ul style="list-style-type: none"> PRESEGLIE 	30,18
2,37				





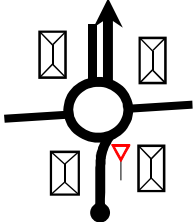
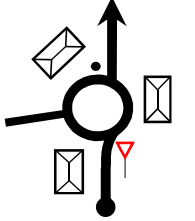
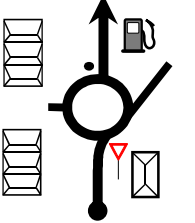
senza indicazioni proseguire sulla strada principale / without indication, go straight ahead

Settore Section	CO/TC 11 Nozza	Km 60,78	Tempo Imp. Target Time
22	CO/TC 11A Brescia - via Castello - Riordino IN	Media Average 36,84	1h39'

DISTANZE/DISTANCE TOT. PAR.		DIREZIONE / DIRECTION	INFORMAZIONI / INFORMATION	Dist. Regr. Km to Go
32,97	2,37		<ul style="list-style-type: none"> BRESCIA ↑ LUMEZZANE ↑ 	27,81
33,61	0,64		<ul style="list-style-type: none"> BRESCIA 26 ← NAVE 22 ← ODOLO 2 ← 	27,17
35,72	2,11		<p>(ODOLO)</p> <ul style="list-style-type: none"> autostrade ↑ → AGNOSINE 3 → NAVE 14 → BRESCIA 25 → VALLIO T. 9 → 	25,06
39,99	4,27		<p>Ⓟ) AUTOVELOX 70 Km/h</p>	20,79
43,02	3,03		<p>Ⓟ) AUTOVELOX 70 Km/h</p>	17,76
2,69				

senza indicazioni proseguire sulla strada principale / without indication, go straight ahead

Settore Section	CO/TC 11 Nozza	Km 60,78	Tempo Imp. Target Time
22	CO/TC 11A Brescia - via Castello - Riordino IN	Media Average 36,84	1h39'

DISTANZE/DISTANCE TOT. PAR.		DIREZIONE / DIRECTION	INFORMAZIONI / INFORMATION	Dist. Regr. Km to Go
45,71	2,69			15,07
49,71	4,00			11,07
51,96	2,25			8,82
52,51	0,55		<ul style="list-style-type: none"> MILANO-VENEZIA (A4) → Val Trompia → 	8,27
52,97	0,46		<ul style="list-style-type: none"> MILANO-VENEZIA (A4) → BRESCIA 6 → BOVEZZO 1 → Val Trompia → 	7,81
0,59				

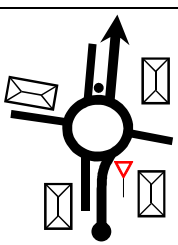
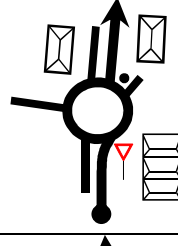
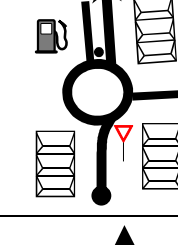

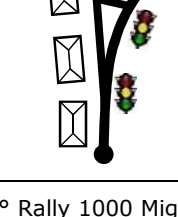
senza indicazioni proseguire sulla strada principale / without indication, go straight ahead

Settore Section	CO/TC 11 Nozza	Km 60,78	Tempo Imp. Target Time
22	CO/TC 11A Brescia - via Castello - Riordino IN	Media Average 36,84	1h39'

DISTANZE/DISTANCE TOT. PAR.		DIREZIONE / DIRECTION	INFORMAZIONI / INFORMATION	Dist. Regr. Km to Go
53,56	0,59			7,22
		31		
53,97	0,41			6,81
		32		
54,64	0,67		<p>(BOVEZZO)</p> <ul style="list-style-type: none"> • autostrade • BRESCIA 1 • Val Trompia 	6,14
		33		
55,86	1,22		<p>(BRESCIA)</p>	4,92
		34		
56,36	0,50		<ul style="list-style-type: none"> • centro • tifosi ospiti • autostrade • S. Giulia 	4,42
		35		
	0,35			

senza indicazioni proseguire sulla strada principale / without indication, go straight ahead

Settore Section	CO/TC 11 Nozza	Km 60,78	Tempo Imp. Target Time
22	CO/TC 11A Brescia - via Castello - Riordino IN	Media Average 36,84	1h39'

DISTANZE/DISTANCE TOT. PAR.		DIREZIONE / DIRECTION	INFORMAZIONI / INFORMATION	Dist. Regr. Km to Go
56,71	0,35 36		<ul style="list-style-type: none"> tifosi ospiti P → 	4,07
57,00	0,29 37		<ul style="list-style-type: none"> tifosi ospiti P ↑ 	3,78
57,28	0,28 38		<ul style="list-style-type: none"> tifosi ospiti P → 	3,50
57,74	0,46 39			3,04
58,30	0,56 40			2,48
Quick →	0,15	47° Rally 1000 Miglia - 13/14 settembre 2024		pagina 113


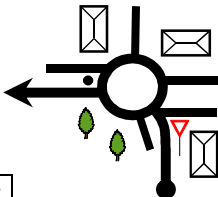
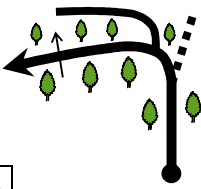


senza indicazioni proseguire sulla strada principale / without indication, go straight ahead

Settore Section	CO/TC 11 Nozza	Km 60,78	Tempo Imp. Target Time
22	CO/TC 11A Brescia - via Castello - Riordino IN	Media Average 36,84	1h39'

DISTANZE/DISTANCE TOT. PAR.		DIREZIONE / DIRECTION	INFORMAZIONI / INFORMATION	Dist. Regr. Km to Go
58,45	0,15	41	<ul style="list-style-type: none"> ospedale ↑ S. Giulia ↑ 	2,33
58,75	0,30	42	<ul style="list-style-type: none"> ↑ centro ↑ stazione ↑ P Fossa Bagni <p>Tenere la corsia centrale</p>	2,03
59,44	0,69	43		1,34
59,71	0,27	44		1,07
59,84	0,13	45	<ul style="list-style-type: none"> Fossa Bagni → centro → stazione → castello - museo → via dei Musei S.Giulia → 	0,94
0,19	47° Rally 1000 Miglia - 13/14 settembre 2024			pagina 114

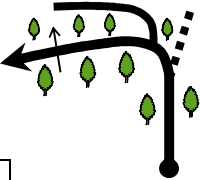


senza indicazioni proseguire sulla strada principale / without indication, go straight ahead

Settore Section	CO/TC 11 Nozza	Km 60,78	Tempo Imp. Target Time
22	CO/TC 11A Brescia - via Castello - Riordino IN	Media Average 36,84	1h39'




DISTANZE/DISTANCE TOT. PAR.		DIREZIONE / DIRECTION	INFORMAZIONI / INFORMATION	Dist. Regr. Km to Go
60,03	0,19			0,75
60,11	0,08		<div style="border: 1px solid black; padding: 2px; margin-bottom: 5px;">via del Castello</div> <ul style="list-style-type: none"> castello museo delle Armi via dei Musei S.Giulia 	0,67
60,78	0,67		 <p>11A</p> <p>GPS N 45° 32' 27.7" - E 10° 13' 23.2"</p>	 Tim IIII Voda IIII 3/Wind IIII 0,00

senza indicazioni proseguire sulla strada principale / without indication, go straight ahead

Settore Section	CO/TC 11A Brescia - Via Castello - Riordino IN	Km 0,25	Tempo Imp. Target Time
23	CO/TC 11B Brescia - Via Castello - Riordino OUT	Media Average	
Riordino 4 - Castello di Brescia			





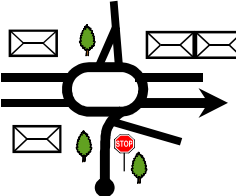
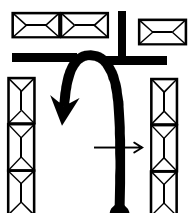


DISTANZE/DISTANCE TOT. PAR.		DIREZIONE / DIRECTION	INFORMAZIONI / INFORMATION	Dist. Regr. Km to Go
0,00	0,00		 11A GPS N 45° 32' 27.7" - E 10° 13' 23.2"	 Tim IIII Voda IIII 3/Wind IIII 0,25



0,25	0,25		TRANSITO CONSENTITO SOLO IL GIORNO DI GARA  11B GPS N 45° 32' 27.8" - E 10° 13' 32.3"	 Tim IIII Voda IIII 3/Wind IIII 0,00
------	------	---	--	--

senza indicazioni proseguire sulla strada principale / without indication, go straight ahead

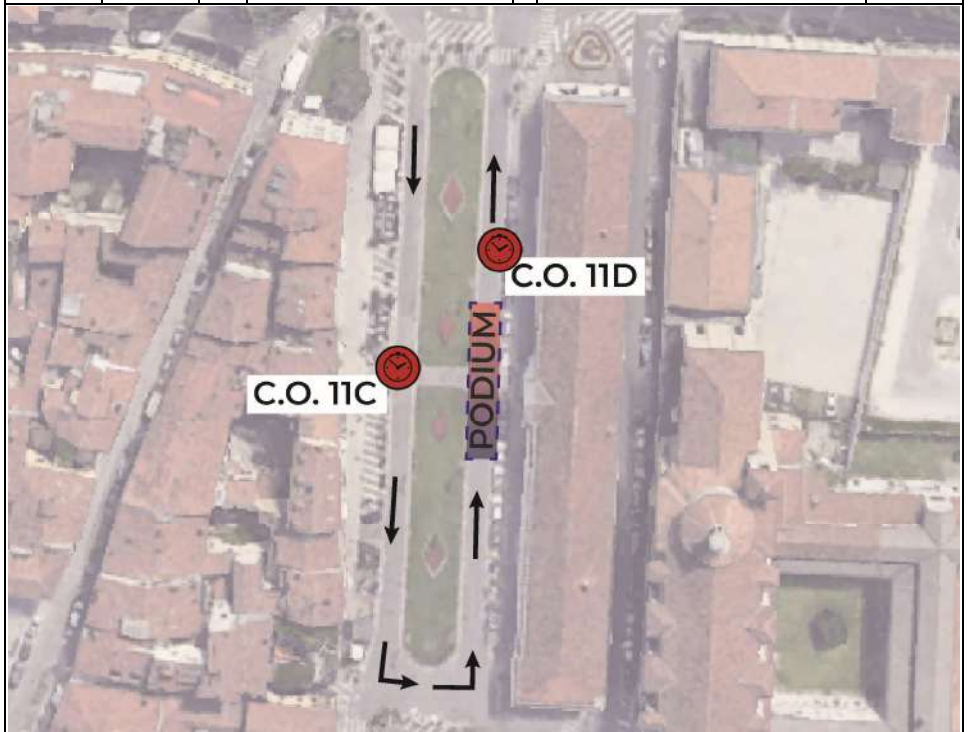
Settore Section	CO/TC 11B Brescia - Via Castello - Riordino OUT	Km 1,34	Tempo Imp. Target Time
24	CO/TC 11C Brescia - Piazzale Arnaldo	Media Average 13,40	6'

DISTANZE/DISTANCE TOT. PAR.		DIREZIONE / DIRECTION	INFORMAZIONI / INFORMATION	Dist. Regr. Km to Go
0,00	! ↓ 0,00		TRANSITO CONSENTITO SOLO IL GIORNO DI GARA  11B GPS N 45° 32' 27.8" - E 10° 13' 32.3"	 Tim IIII Voda IIII 3/Wind IIII 1,34
0,19	!!		DARE LA PRECEDENZA A DESTRA !!	1,15
1,27	!!		(PIAZZALE ARNALDO) TRANSITO CONSENTITO SOLO IL GIORNO DI GARA	0,07
1,34	!		(PIAZZALE ARNALDO)  11C GPS N 45° 32' 10.9" - E 10° 13' 48.4"	 Tim IIII Voda IIII 3/Wind IIII 0,00

senza indicazioni proseguire sulla strada principale / without indication, go straight ahead

Settore Section	CO/TC 11C Brescia - Piazzale Arnaldo	Km 0,17	Tempo Imp. Target Time
	CO/TC 11D Brescia - Piazzale Arnaldo	Media Average	
Neutralizzazione - Brescia - Piazzale Arnaldo			




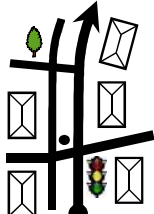

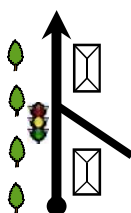

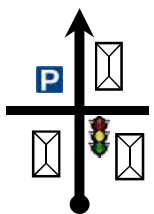
DISTANZE/DISTANCE TOT. PAR.		DIREZIONE / DIRECTION	INFORMAZIONI / INFORMATION	Dist. Repr. Km to Go
0,00	0,00		(PIAZZALE ARNALDO) GPS N 45° 32' 10.9" - E 10° 13' 48.4"	 Tim IIII Voda IIII 3/Wind IIII 0,17



0,17	0,17		(PIAZZALE ARNALDO) GPS N 45° 32' 10.2" - E 10° 13' 50.5"	 Tim IIII Voda IIII 3/Wind IIII 0,00
------	------	--	---	---

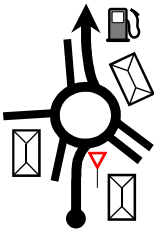
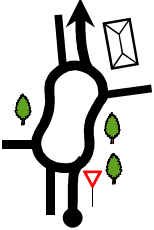
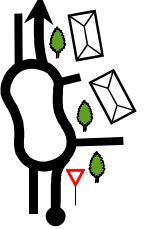


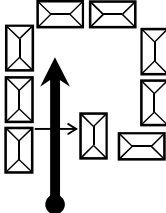


senza indicazioni proseguire sulla strada principale / without indication, go straight ahead

Settore Section	CO/TC 11D Brescia - Piazzale Arnaldo	Km 3,43	Tempo Imp. Target Time
25	CO/TC 11E Brescia - P. Chiuso - Museo 1000 Miglia	Media Average 13,72	15'


DISTANZE/DISTANCE TOT. PAR.		DIREZIONE / DIRECTION	INFORMAZIONI / INFORMATION	Dist. Regr. Km to Go
0,00	0,00		(PIAZZALE ARNALDO)  11D GPS N 45° 32' 10.2" - E 10° 13' 50.5"	 Tim IIII Voda IIII 3/Wind IIII 3,43
0,09	0,09			3,34
0,52	0,43			2,91
0,66	0,14			2,77
1,19	0,53			2,24
0,56				2,24

senza indicazioni proseguire sulla strada principale / without indication, go straight ahead




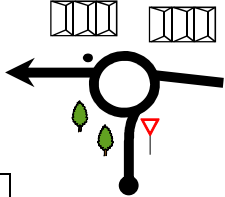
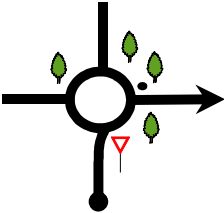
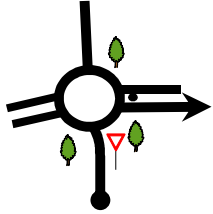
Settore Section	CO/TC 11D Brescia - Piazzale Arnaldo	Km 3,43	Tempo Imp. Target Time
25	CO/TC 11E Brescia - P. Chiuso - Museo 1000 Miglia	Media Average 13,72	15'

DISTANZE/DISTANCE TOT. PAR.		DIREZIONE / DIRECTION	INFORMAZIONI / INFORMATION	Dist. Regr. Km to Go
1,75	0,56			1,68
2,18	0,43			1,25
2,59	0,41			0,84
3,06	!!			0,37
3,43	!		(MUSEO 1000 MIGLIA)  11E GPS N 45° 31' 27.8" - E 10° 16' 01.7"	 Tim IIII Voda IIII 3/Wind IIII 0,00

senza indicazioni proseguire sulla strada principale / without indication, go straight ahead

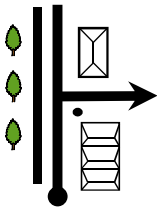
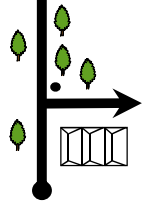
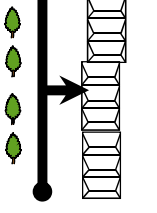


Settore Section	Da/From: Museo Mille Miglia - Parco Chiuso	Km 2,62
	A/To: Officina Verifiche Tecniche	

DISTANZE/DISTANCE TOT. PAR.		DIREZIONE / DIRECTION	INFORMAZIONI / INFORMATION	Dist. Regr. Km to Go
0,00	0,00	 <p>1</p>	<p>(MUSEO 1000 MIGLIA)</p>  <p>11E</p> <p>GPS N 45° 31' 27.8" - E 10° 16' 01.7"</p>	2,62
0,32	0,32	 <p>2</p>	<ul style="list-style-type: none"> via Angelo Zammarchi 	2,30
0,72	0,40	 <p>3</p>	<ul style="list-style-type: none"> via Vittorio Gatti 	1,90
1,06	0,34	 <p>4</p>	<ul style="list-style-type: none"> via Lucio Fiorentini 	1,56
1,74	0,68	 <p>5</p>	<ul style="list-style-type: none"> via M. Merisi 	0,88
0,76		47° Rally 1000 Miglia - 13/14 settembre 2024		pagina 122

senza indicazioni proseguire sulla strada principale / without indication, go straight ahead

Settore Section	Da/From: Museo Mille Miglia - Parco Chiuso	Km 2,62
	A/To: Officina Verifiche Tecniche	

DISTANZE/DISTANCE TOT. PAR.		DIREZIONE / DIRECTION	INFORMAZIONI / INFORMATION	Dist. Repr. Km to Go
2,50	0,76		<ul style="list-style-type: none"> via F. Lippi 	0,12
2,55	0,05		<ul style="list-style-type: none"> via F. Lippi 	0,07
2,62	0,07		<p>OFFICINA VERIFICHE</p> <p>Tameni Snc Via Filippo Lippi, 10 tel 030.2305304</p> <p>GPS N 45° 30' 50.2" - E 10° 15' 13.6"</p>	0,00

senza indicazioni proseguire sulla strada principale / without indication, go straight ahead

DA: Start PS 1	PERCORSO ALTERNATIVO
A: C.O. 2	km 13,76
IN CASO DI SOSPENSIONE DELLA P.S. (da utilizzarsi solo su indicazione del direttore di gara)	

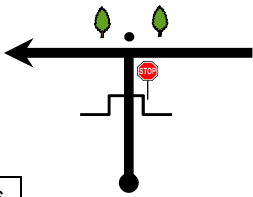
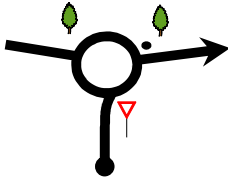
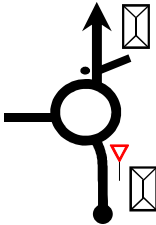
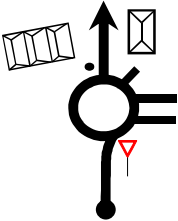
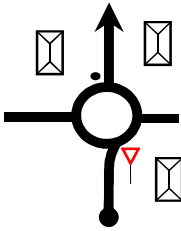
DISTANZE/DISTANCE TOT. PAR.		DIREZIONE / DIRECTION	INFORMAZIONI / INFORMATION	Dist. Regr. Km to Go
0,00	0,00		PS 1 GPS N 45° 41' 09.8" - E 10° 25' 47.0"	13,76
0,47	0,47		<ul style="list-style-type: none"> via Gen. L. Reverberi 	13,29
0,54	0,07		<ul style="list-style-type: none"> via Canale 	13,22
4,34	3,80			9,42
5,06	0,72		<ul style="list-style-type: none"> tutte le direzioni → 	8,70

Quick →

ALTERNAT.

senza indicazioni proseguire sulla strada principale / without indication, go straight ahead


DA: Start PS 1	PERCORSO ALTERNATIVO
A: C.O. 2	km 13,76
IN CASO DI SOSPENSIONE DELLA P.S. (da utilizzarsi solo su indicazione del direttore di gara)	

DISTANZE/DISTANCE TOT. PAR.		DIREZIONE / DIRECTION	INFORMAZIONI / INFORMATION	Dist. Repr. Km to Go
5,15	0,09		<ul style="list-style-type: none"> SABBIO C. (target symbol) BRESCIA SALO' LUMEZZANE Val Trompia 	8,61
5,34	0,19		<ul style="list-style-type: none"> SABBIO C. (target symbol) → 	8,42
6,39	1,05		<ul style="list-style-type: none"> BARGHE 2 → tangenziale → 	7,37
7,35	0,96		<ul style="list-style-type: none"> BARGHE PROVAGLIO TRENTO PRESEGLIE 	6,41
8,17	0,82		<p>(BARGHE)</p> <ul style="list-style-type: none"> M.di CAMPIGLIO 85 TIONE 55 lago d'Idro 	5,59
1,77		47° Rally 1000 Miglia - 13/14 settembre 2024		pagina 125

ALTERNAT.

senza indicazioni proseguire sulla strada principale / without indication, go straight ahead

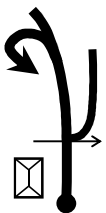


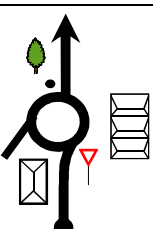



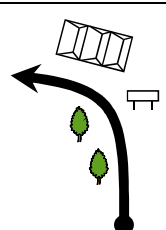

DA: Start PS 1	PERCORSO ALTERNATIVO
A: C.O. 2	km 13,76
IN CASO DI SOSPENSIONE DELLA P.S. (da utilizzarsi solo su indicazione del direttore di gara)	

DISTANZE/DISTANCE TOT. PAR.		DIREZIONE / DIRECTION	INFORMAZIONI / INFORMATION	Dist. Regr. Km to Go
9,94	1,77		Per C.O. 2 proseguire da pagina 31 - simbolo 6	3,82
		□		
		□		
		□		
		□		

ALTERNAT.

senza indicazioni proseguire sulla strada principale / without indication, go straight ahead

DA: Start PS 2	PERCORSO ALTERNATIVO
A: C.O. 3	km 9,25
IN CASO DI SOSPENSIONE DELLA P.S. (da utilizzarsi solo su indicazione del direttore di gara)	

DISTANZE/DISTANCE TOT. PAR.		DIREZIONE / DIRECTION	INFORMAZIONI / INFORMATION	Dist. Repr. Km to Go
0,00	0,00		 PS 2 GPS N 45° 42' 37.3" - E 10° 24' 34.7"	9,25
0,36	0,36			8,89
1,42	1,06			7,83
4,09	2,67			5,16
6,42	2,33			2,83
0,26		47° Rally 1000 Miglia - 13/14 settembre 2024		pagina 127

ALTERNAT.

senza indicazioni proseguire sulla strada principale / without indication, go straight ahead





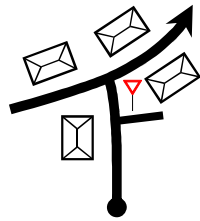





DA: Start PS 2	PERCORSO ALTERNATIVO
A: C.O. 3	km 9,25
IN CASO DI SOSPENSIONE DELLA P.S. (da utilizzarsi solo su indicazione del direttore di gara)	

DISTANZE/DISTANCE TOT. PAR.		DIREZIONE / DIRECTION	INFORMAZIONI / INFORMATION	Dist. Repr. Km to Go
6,68	0,26			2,57
7,48	0,80		!! STRETTOIA	1,77
7,73	0,25			1,52
8,03	0,30		<p>(IDRO)</p>	1,22
			<p>Per C.O. 3 proseguire da pagina 35 - simbolo 11</p>	

ALTERNAT.

senza indicazioni proseguire sulla strada principale / without indication, go straight ahead



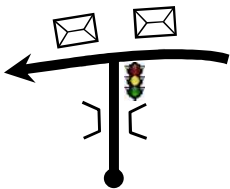
DA: Start PS 3	PERCORSO ALTERNATIVO
A: C.O. 3A	km 47,03
IN CASO DI SOSPENSIONE DELLA P.S. (da utilizzarsi solo su indicazione del direttore di gara)	

DISTANZE/DISTANCE TOT. PAR.		DIREZIONE / DIRECTION	INFORMAZIONI / INFORMATION	Dist. Repr. Km to Go
0,00	0,00		  GPS N 45° 42' 21.6" - E 10° 23' 07.1"	47,03
0,62	0,62	 		46,41
0,77	0,15		   	46,26
			Per C.O. 3A proseguire da pagina 46 - simbolo 76	

ALTERNAT.

senza indicazioni proseguire sulla strada principale / without indication, go straight ahead

DA: Start PS 4	PERCORSO ALTERNATIVO
A: C.O. 5	km 9,28
IN CASO DI SOSPENSIONE DELLA P.S. (da utilizzarsi solo su indicazione del direttore di gara)	

DISTANZE/DISTANCE TOT. PAR.		DIREZIONE / DIRECTION	INFORMAZIONI / INFORMATION	Dist. Regr. Km to Go
0,00	0,00		 PS 4 GPS N 45° 42' 37.3" - E 10° 24' 34.7"	9,28
0,36	0,36		Per C.O. 5 proseguire da pagina 63 - simbolo 15	8,92

ALTERNAT.

senza indicazioni proseguire sulla strada principale / without indication, go straight ahead

DA: Start PS 5/8	PERCORSO ALTERNATIVO
A: C.O. 6/9	km 13,12
IN CASO DI SOSPENSIONE DELLA P.S. (da utilizzarsi solo su indicazione del direttore di gara)	

DISTANZE/DISTANCE TOT. PAR.		DIREZIONE / DIRECTION	INFORMAZIONI / INFORMATION	Dist. Repr. Km to Go
0,00	0,00	1	 GPS N 45° 39' 48.0" - E 10° 25' 30.9"	13,12
0,68	0,68	2	• tutte le direzioni →	12,44
0,77	0,09	3	• 	12,35
0,96	0,19	4	•	12,16
2,01	1,05	5	• 	11,11
0,96		47° Rally 1000 Miglia - 13/14 settembre 2024		pagina 131

ALTERNAT.

senza indicazioni proseguire sulla strada principale / without indication, go straight ahead

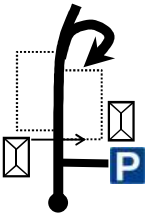






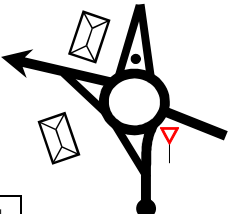

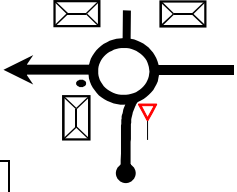


DA: Start PS 5/8	PERCORSO ALTERNATIVO
A: C.O. 6/9	km 13,12
IN CASO DI SOSPENSIONE DELLA P.S. (da utilizzarsi solo su indicazione del direttore di gara)	

DISTANZE/DISTANCE TOT. PAR.		DIREZIONE / DIRECTION	INFORMAZIONI / INFORMATION	Dist. Repr. Km to Go
2,97	0,96		<ul style="list-style-type: none"> 	10,15
	!		<p>(BARGHE)</p> <ul style="list-style-type: none"> 	9,33
			<p>Per C.O. 6 proseguire da pagina 67 - simbolo 10</p> <p>Per C.O. 9 proseguire da pagina 93 - simbolo 10</p>	

ALTERNAT.


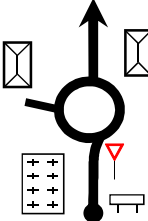
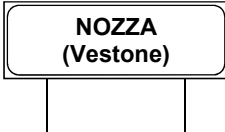
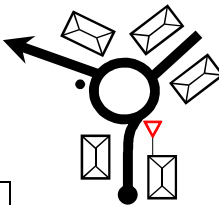





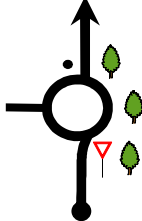



senza indicazioni proseguire sulla strada principale / without indication, go straight ahead

DA: Start PS 6/9	PERCORSO ALTERNATIVO
A: C.O. 7/10	km 37,93
IN CASO DI SOSPENSIONE DELLA P.S. (da utilizzarsi solo su indicazione del direttore di gara)	

DISTANZE/DISTANCE TOT. PAR.		DIREZIONE / DIRECTION	INFORMAZIONI / INFORMATION	Dist. Regr. Km to Go
0,00	0,00		 PS 6/9 GPS N 45° 40' 15.5" - E 10° 20' 30.7"	37,93
0,90	0,90	!! 		37,03
3,88	2,98	! 	 	34,05
4,93	1,05	! 		33,00
9,45	4,52		(BARGHE)  	28,48
1,83				

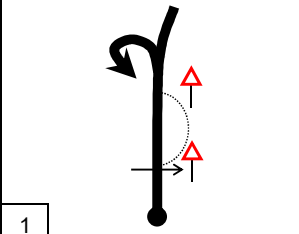




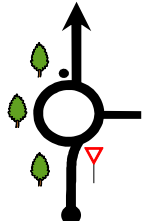

ALTERNAT.

DA: Start PS 6/9	PERCORSO ALTERNATIVO
A: C.O. 7/10	km 37,93
IN CASO DI SOSPENSIONE DELLA P.S. (da utilizzarsi solo su indicazione del direttore di gara)	

DISTANZE/DISTANCE TOT. PAR.	DIREZIONE / DIRECTION	INFORMAZIONI / INFORMATION	Dist. Repr. Km to Go
11,28 1,83			26,65
12,57 1,29			25,36
12,96 0,39		<ul style="list-style-type: none">  →  → •  →  →  → 	24,97
16,63 3,67		<ul style="list-style-type: none"> •  →  → 	21,30
21,87 5,24		<div style="border: 1px solid black; padding: 5px; text-align: center;">BRIALE</div> <p>Per C.O. 7 proseguire da pagina 72 - simbolo 13</p> <p>Per C.O. 10 proseguire da pagina 98 - simbolo 13</p>	16,06

senza indicazioni proseguire sulla strada principale / without indication, go straight ahead

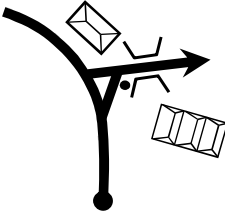
DA: Start PS 7	PERCORSO ALTERNATIVO
A: C.O. 7A	km 64,41
IN CASO DI SOSPENSIONE DELLA P.S. (da utilizzarsi solo su indicazione del direttore di gara)	

DISTANZE/DISTANCE TOT. PAR.		DIREZIONE / DIRECTION	INFORMAZIONI / INFORMATION	Dist. Regr. Km to Go
0,00	0,00		 PS 7 GPS N 45° 44' 48.8" - E 10° 14' 35.7"	64,41
0,39	0,39	!	 (TAVERNOLE SUL MELLA)	64,02
4,06	3,67	!!	 (BROZZO)	60,35
9,82	5,76	 (DOSSO)		54,59
21,42	11,60			42,99
2,56		47° Rally 1000 Miglia - 13/14 settembre 2024		pagina 135

ALTERNAT.

senza indicazioni proseguire sulla strada principale / without indication, go straight ahead

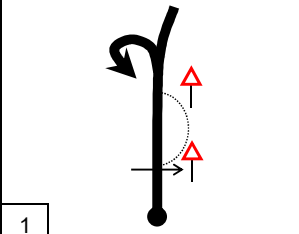



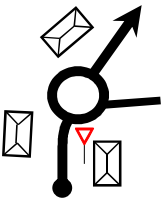
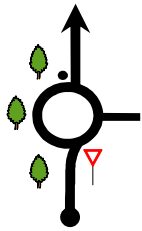

DA: Start PS 7	PERCORSO ALTERNATIVO
A: C.O. 7A	km 64,41
IN CASO DI SOSPENSIONE DELLA P.S. (da utilizzarsi solo su indicazione del direttore di gara)	

DISTANZE/DISTANCE TOT. PAR.		DIREZIONE / DIRECTION	INFORMAZIONI / INFORMATION	Dist. Regr. Km to Go
23,98	2,56		<ul style="list-style-type: none"> ← MARMISTA ← ALMAR maniglie ← eclipse ITALIA ← UNIDELTA ← LATTONERIA DOSSI ← MG Verniciature 	40,43
		6	<p>Per C.O. 7A proseguire da pagina 78 - simbolo 23</p>	
		6		
		6		
		6		

ALTERNAT.

senza indicazioni proseguire sulla strada principale / without indication, go straight ahead

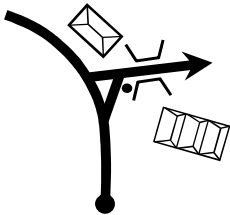




DA: Start PS 10	PERCORSO ALTERNATIVO
A: C.O. 11	km 26,09
IN CASO DI SOSPENSIONE DELLA P.S. (da utilizzarsi solo su indicazione del direttore di gara)	

DISTANZE/DISTANCE TOT. PAR.		DIREZIONE / DIRECTION	INFORMAZIONI / INFORMATION	Dist. Repr. Km to Go
0,00	0,00		 PS 10 GPS N 45° 44' 48.8" - E 10° 14' 35.7"	26,09
0,39	0,39	!	 (TAVERNOLE SUL MELLA)	25,70
4,06	3,67	!!	 (BROZZO)	22,03
9,82	5,76	 (DOSSO)		16,27
21,42	11,60			4,67
2,56		47° Rally 1000 Miglia - 13/14 settembre 2024		pagina 137

ALTERNAT.

senza indicazioni proseguire sulla strada principale / without indication, go straight ahead





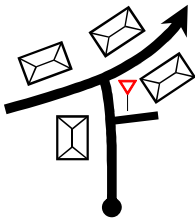
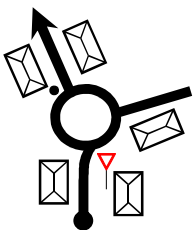




DA: Start PS 10	PERCORSO ALTERNATIVO
A: C.O. 11	km 26,09
IN CASO DI SOSPENSIONE DELLA P.S. (da utilizzarsi solo su indicazione del direttore di gara)	

DISTANZE/DISTANCE TOT. PAR.		DIREZIONE / DIRECTION	INFORMAZIONI / INFORMATION	Dist. Regr. Km to Go
23,98	2,56		<ul style="list-style-type: none"> ← MARMISTA ← ALMAR maniglie ← eclipse ITALIA ← UNIDELTA ← LATTONERIA DOSSI ← MG Verniciature 	2,11
			<p>Per C.O. 11 proseguire da pagina 104 - simbolo 23</p>	
				
				
				

ALTERNAT.

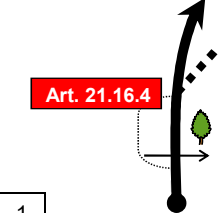



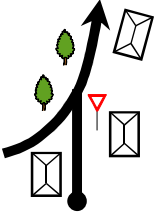



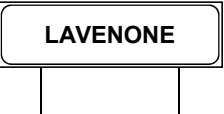
senza indicazioni proseguire sulla strada principale / without indication, go straight ahead

DA: Start PS 11	PERCORSO ALTERNATIVO
A: C.O. 11A	km 36,53
IN CASO DI SOSPENSIONE DELLA P.S. (da utilizzarsi solo su indicazione del direttore di gara)	

DISTANZE/DISTANCE TOT. PAR.		DIREZIONE / DIRECTION	INFORMAZIONI / INFORMATION	Dist. Repr. Km to Go
0,00	0,00		  GPS N 45° 42' 21.6" - E 10° 23' 07.1"	36,53
0,62	0,62	 		35,91
0,77	0,15		   	35,76
			Per C.O. 11A proseguire da pagina 109 - simbolo 16	

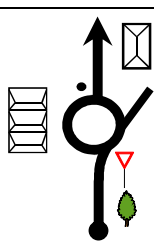




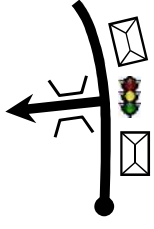
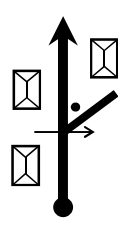


ALTERNAT.

DA: Stop PS 2/4 - Treviso Bresciano	ARROCCAMENTO
A: C.O. PS 2/4 - Treviso Bresciano	km 9,01
Percorso da utilizzarsi durante le ricognizioni	

DISTANZE/DISTANCE TOT. PAR.		DIREZIONE / DIRECTION	INFORMAZIONI / INFORMATION	Dist. Regr. Km to Go
0,00	0,00		 GPS N 45° 43' 32.5" - E 10° 27' 55.7"	9,01
1,11	1,11		(LEMPRATO) 	7,90
1,84	0,73			7,17
2,43	0,59			6,58
3,98	1,55			5,03
3,68		47° Rally 1000 Miglia - 13/14 settembre 2024		pagina 140

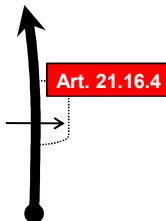

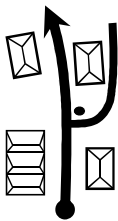


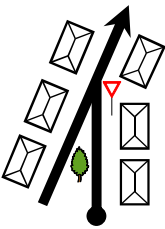


senza indicazioni proseguire sulla strada principale / without indication, go straight ahead

DA: Stop PS 2/4 - Treviso Bresciano	ARROCCAMENTO
A: C.O. PS 2/4 - Treviso Bresciano	km 9,01
Percorso da utilizzarsi durante le ricognizioni	

DISTANZE/DISTANCE TOT. PAR.		DIREZIONE / DIRECTION	INFORMAZIONI / INFORMATION	Dist. Repr. Km to Go
7,66	3,68		<p>(VESTONE)</p> <ul style="list-style-type: none"> ●  VESTONE ●  BRESCIA 45 ●  SALO' 27 ●  lago di Garda 	1,35
8,74	1,08			0,27
9,01	0,27		<ul style="list-style-type: none"> ●  località G...RGONE → <p> 2/4</p> <p>GPS N 45° 42' 36.8" - E 10° 24' 30.7"</p>	0,00

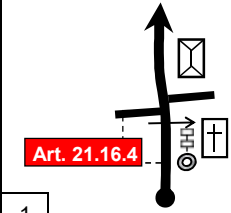

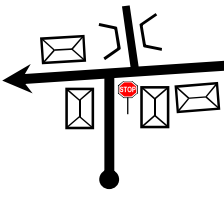
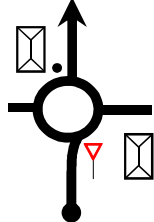
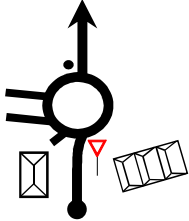
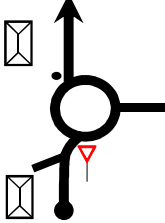
ARROC.

DA: Stop PS 3/11 - Pertiche	ARROCCAMENTO
A: C.O. PS 3/11 - Pertiche	km 5,65
Percorso da utilizzarsi durante le ricognizioni	

DISTANZE/DISTANCE TOT. PAR.	DIREZIONE / DIRECTION	INFORMAZIONI / INFORMATION	Dist. Regr. Km to Go
0,00 0,00		 GPS N 45° 44' 13.5" - E 10° 23' 08.0"	5,65
3,32 3,32		(VESTONE) 	2,33
3,58 0,26			2,07
3,89 0,31			1,76
5,11 1,22		 Riprendere il Road Book da pagina 41 - simbolo 14	0,54

senza indicazioni proseguire sulla strada principale / without indication, go straight ahead

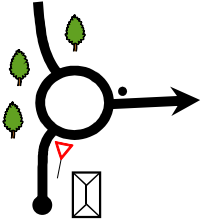

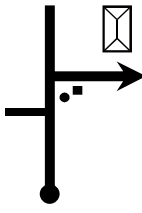
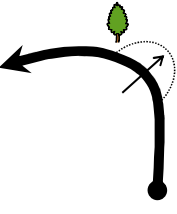


DA: Stop PS 5/8 - Mastanico	ARROCCAMENTO
A: C.O. PS 5/8 - Mastanico	km 4,93
Percorso da utilizzarsi durante le ricognizioni	

DISTANZE/DISTANCE TOT. PAR.		DIREZIONE / DIRECTION	INFORMAZIONI / INFORMATION	Dist. Repr. Km to Go
0,00	0,00		(BARGHE)  PS 5/8 GPS N 45° 40' 52.6" - E 10° 25' 02.8"	4,93
1,05	1,05			3,88
1,19	0,14		<ul style="list-style-type: none"> BRESCIA SALO' 	3,74
1,99	0,80		<ul style="list-style-type: none"> SABBIO CHIESE 	2,94
2,99	1,00		<ul style="list-style-type: none"> VOBARNO 7 → 	1,94
1,11		47° Rally 1000 Miglia - 13/14 settembre 2024		pagina 143

ARROC.

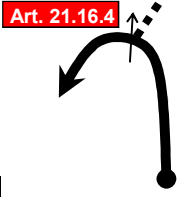

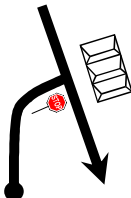
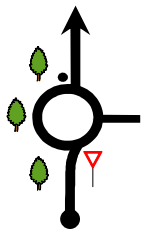
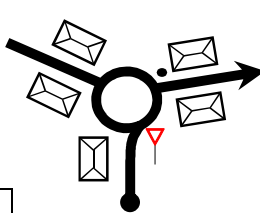
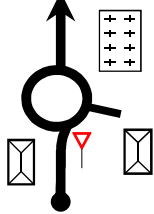
senza indicazioni proseguire sulla strada principale / without indication, go straight ahead

DA: Stop PS 5/8 - Mastanico	ARROCCAMENTO
A: C.O. PS 5/8 - Mastanico	km 4,93
Percorso da utilizzarsi durante le ricognizioni	

DISTANZE/DISTANCE TOT. PAR.		DIREZIONE / DIRECTION	INFORMAZIONI / INFORMATION	Dist. Repr. Km to Go
4,10	1,11	 6	<ul style="list-style-type: none"> MILANO-VENEZIA  → BRESCIA 38 → SALO' 19 → MADONNA DI CAMPIGLIO → TRENTO → lago d'Idro → 	0,83
4,19	0,09	 7	<ul style="list-style-type: none"> via della Rasa IN's mercato → AUTOLAVAGGIO → 	0,74
4,93	0,74	 8	 5/8 GPS N 45° 39' 48.6" - E 10° 25' 34.5"	 Tim II Voda II 3/Wind II 0,00

senza indicazioni proseguire sulla strada principale / without indication, go straight ahead



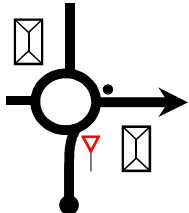


DA: Stop PS 6/9 - Bione	ARROCCAMENTO
A: C.O. PS 6/9 - Bione	km 18,55
Percorso da utilizzarsi durante le ricognizioni	

DISTANZE/DISTANCE TOT. PAR.		DIREZIONE / DIRECTION	INFORMAZIONI / INFORMATION	Dist. Repr. Km to Go
0,00	0,00		 GPS N 45° 41' 40.5" - E 10° 19' 43.8"	18,55
0,28	0,28			18,27
1,92	1,64		<ul style="list-style-type: none"> TRENTO → BRESCIA → VESTONE → 	16,63
5,59	3,67		<ul style="list-style-type: none"> autostrada (A4) → BRESCIA 44 → SALO' 25 → BARGHE 3 → 	12,96
6,02	0,43			12,53
1,47		47° Rally 1000 Miglia - 13/14 settembre 2024		pagina 145

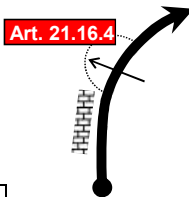

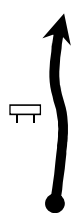


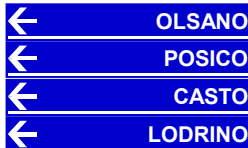


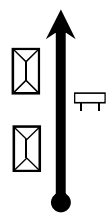
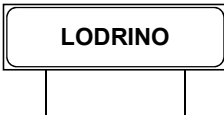
ARROC.

senza indicazioni proseguire sulla strada principale / without indication, go straight ahead

DA: Stop PS 6/9 - Bione	ARROCCAMENTO
A: C.O. PS 6/9 - Bione	km 18,55
Percorso da utilizzarsi durante le ricognizioni	

DISTANZE/DISTANCE TOT. PAR.		DIREZIONE / DIRECTION	INFORMAZIONI / INFORMATION	Dist. Regr. Km to Go
7,49	1,47	6 	<ul style="list-style-type: none">  	11,06
9,22	1,73	7 	<p>(BARGHE)</p> <ul style="list-style-type: none">   	9,33
			Riprendere il Road Book da pagina 67 - simbolo 10	

DA: Stop PS 7/10 - Marmentino	ARROCCAMENTO
A: C.O. PS 7/10 - Marmentino	km 20,86
Percorso da utilizzarsi durante le ricognizioni	

DISTANZE/DISTANCE TOT. PAR.		DIREZIONE / DIRECTION	INFORMAZIONI / INFORMATION	Dist. Repr. Km to Go
0,00	0,00			20,86
1,16	1,16			19,70
1,76	0,60			19,10
4,77	3,01			16,09
9,43	4,66		 Riprendere il Road Book da pagina 72 - simbolo 14	11,43

ARROC.



RAPPORTO INCIDENTE

Questo modulo deve essere compilato da un membro del Team in caso di incidente che abbia comportato danni a spettatori e/o a proprietà private. Una volta compilato, questo modulo deve essere consegnato ad un Ufficiale di Gara nel più breve tempo possibile.

Nome del Conducente.....

Numero di gara

Numero di targa

Data Ora

Indirizzo

Tel.

Luogo dell'incidente

Descrizione dell'incidente

.....

.....

Soggetti coinvolti – nome

.....

Tel.

Eventuali testimoni – nome

.....

Tel.

Compilato da Firma.....

Ricevuto da Firma.....



COMUNICAZIONE DI RITIRO DALLA GARA

Questo modulo deve essere compilato dal Concorrente e consegnato ad un Ufficiale di Gara nel più breve tempo possibile.

Nome del Conduuttore.....

Numero di gara

Data Ora

Motivo di ritiro.....

I membri dell'equipaggio hanno riportato ferite?

.....

Dove potete essere contattati oggi o domani?

.....

Firma del Conduuttore

RICEVUTA

Nome del Conduuttore.....

Numero di gara

Data Ora

Ricevuta la Notifica di ritiro dalla gara da parte del summenzionato Concorrente

Firma dell'Ufficiale di Gara

Nome dell'Ufficiale di Gara

Ruolo dell'Ufficiale di Gara



RECUPERO VETTURA

Al direttore di Gara

Il Sottoscritto.....

Numero di gara

Numero di licenza ACI Sport

a seguito del ritiro avvenuto nella Prova Speciale

Richiede il recupero della vettura citata e

DICHIARA

di essere a conoscenza e di accettare espressamente l'art. 4.1.4. dell'appendice IV delle N.G. Rally ACISPORT, di seguito riportata:

4.1.4 È a carico degli organizzatori il recupero ed il posizionamento a fine o inizio PS delle vetture che, durante l'effettuazione di una P.S., a seguito di guasto meccanico o perdita di controllo o incidente, siano uscite di strada e non siano più in grado di proseguire con i propri mezzi ovvero che, per gli stessi motivi si siano arrestate sul piano viabile della P.S.

Quando il recupero avviene con mezzi che l'Organizzatore ha posizionato sul percorso di gara, nulla è dovuto da parte del concorrente interessato. Nel caso in cui il recupero richieda l'intervento di mezzi particolari contattati alla bisogna, il relativo costo è a carico del concorrente.

In entrambi i casi l'Organizzatore non è responsabile per eventuali danni accidentali causati dall'operatore durante l'operazione di recupero.

Firma

Firma



DELEGA

Il sottoscritto concorrenteVettura n°.....

Iscritto al **47° Rally 1000 Miglia** delega a rappresentarlo a tutti gli effetti alle verifiche tecniche post-gara sig

.....

In fede

.....

(firma)

DATI ANAGRAFICI DELEGANTE

Cognome.....

Nome.....

Indirizzo.....

Città

N° licenza.....

Telefono.....

Recapito tel. in sede gara.....

DATI ANAGRAFICI DELEGATO

Cognome.....

Nome.....

Indirizzo.....

Città

N° licenza.....

Telefono.....

Recapito tel. in sede gara.....

